

TREK TOUR PANORAMA

easy mountain mobility

Hiking with the lifts



PANORAMIC TOURS



MODERATELY DIFFICULT
HIKING EXCURSIONS



LONG HIKING EXCURSIONS





TREK TOUR PANORAMA

BELVEDERE
COL RODELLA
SASS PORDOI



MAP

PRICES



CIAMPAC
BUFFAURE
CATINACCIO



MAP

PRICES



SUMMARY OF HIKES BY DIFFICULTY

PANORAMIC TOURS



LADY DOLEDA TOUR

PASSO SELLA

CASCATE BASALTICHE

LUNAR TOUR

CIAMPAC – SELLA BRUNECH

FORCELLA SASSOLUNGO

MACCHINISTA AL CIAMPAC

IL SENTIERO DIMENTICATO

TOUR TE COA DE LA SCHIERÀTOLA

MODERATELY DIFFICULT HIKING EXCURSIONS



PASSO SELLA

PASSO PORDOI

CASCATE PIAN DE SCHIAVANEIS

LA TERRAZZA DELLE DOLOMITI

CIAMPAC – SELLA BRUNECH

FORCELLA SASSOLUNGO

GIRO DEL CIAMPAC

PANORAMA TOUR

HIKE & BIKE

GARDECCIA

LONG HIKING EXCURSIONS



CREPA NEIGRA

GIRO SULLE CRESTE PANORAMICHE

L'AQUILA DI BRONZO

SUMMARY OF EXCURSIONS BY STARTING LOCATION



ALBA DI CANAZEI

LADY DOLEDA TOUR

MACCHINISTA AL CIAMPAC

PASSO SELLA

PASSO PORDOI

CASCATE PIAN DE SCHIAVANEIS

LA TERRAZZA DELLE DOLOMITI

FORCELLA SASSOLUNGO

GIRO DEL CIAMPAC

PANORAMA TOUR

CREPA NEIGRA

GIRO SULLE CRESTE PANORAMICHE



CAMPITELLO

PASSO SELLA

CASCATE BASALTICHE

FORCELLA SASSOLUNGO

CIAMPAC – SELLA BRUNECH

PASSO PORDOI

CASCATE PIAN DE SCHIAVANEIS

LA TERRAZZA DELLE DOLOMITI



PERA DI FASSA

TOUR TE COA DE LA SCHIERÀTOLA

GARDECCIA

L'AQUILA DI BRONZO



CANAZEI

LADY DOLEDA TOUR

CIAMPAC – SELLA BRUNECH

PASSO SELLA

PASSO PORDOI

CASCATE PIAN DE SCHIAVANEIS

LA TERRAZZA DELLE DOLOMITI

FORCELLA SASSOLUNGO



PASSO PORDOI

LUNAR TOUR



POZZA

IL SENTIERO DIMENTICATO

HIKE & BIKE

GIRO SULLE CRESTE PANORAMICHE



VIGO DI FASSA

TOUR TE COA DE LA SCHIERÀTOLA

GARDECCIA

L'AQUILA DI BRONZO



TREK TOUR PANORAMA



Panorami

You can move freely, and let the lifts transport you to excursions which are suitable for everyone. Trek Tour Panorama will allow you to contemplate our magnificent mountains from above and to reach points of interest easily without using your car.

When you find yourselves in the heart of the Dolomites, let the dream-like scenery fascinate you with its breathtaking panoramas which can be enjoyed from the 2,000m of the Ciampedie, up to the 2,950m of the Terrace of the Dolomites on top of the Sass Pordoi.



Punti di interesse

Enrich your day by visiting interesting places, such as the Great War Museum, the bronze Eagle, as well as mountain lakes, waterfalls, and highly peculiar rocky formations, or by walking along fascinating and interesting themed paths.



Adatti a tutti

The possibility of reaching high altitude by cable car allows us to propose several easy hiking itineraries, which are suitable for the entire family and for those who are not used to walking long distances in the mountains, but who still wish to go hiking in the mountains surrounded by nature.



I nostri impianti

17 lifts, connected with each other, which are modern and safe offering panoramic views, will allow you to reach high altitude in just a few minutes. Panorama Pass and Dolomiti Supersummer are the tickets for unlimited access to all the lifts. You may also purchase one way or return tickets, as well.



Ama la natura

Admire and respect nature by only walking on the indicated path trails, by putting your waste only in the specific bins, by letting flowers grow in the meadows and by avoiding to disturb animals with unnecessary noises.



Tour panoramici*

They are ideal as first hiking trips, as they can be completed in half a day. The trails are mainly flat or slightly downhill or slightly uphill in some cases. However, they allow you to reach amazing panoramic spots and interesting places.



Escursioni medie*

These hiking trails are perfect if you wish to spend an entire day on the mountains surrounded by nature and by our magnificent Dolomites. Enjoy the satisfaction of reaching fascinating areas thanks to the combination of lifts and trails.



Escursioni lunghe*

Long excursions require a stronger predisposition to more demanding hikes, since they usually take more than 3 hours to complete.

* Hiking times on foot are indicated only one way to the proposed destination, since the return route can vary, including the use of the bus service (www.fassa.com/en/plan-your-vacation/getting-around).



LADY DOLEDA TOUR

From CANAZEI or ALBA

The trip on the Alba-Col dei Rossi lift is beautiful and panoramic . When you reach the top at 2382 m you can enjoy a special 360° view : from Fedaia lake and Marmolada “the Queen of the Dolomites” to the Sella, Sassolungo and Catinaccio groups, made even more special thanks to the art installation of the legendary Dòleda countess. The walk along the Avisio river is very easy and relaxing.



+



+



or viceversa



Belvedere - Col dei Rossi



Contessa di Doleda

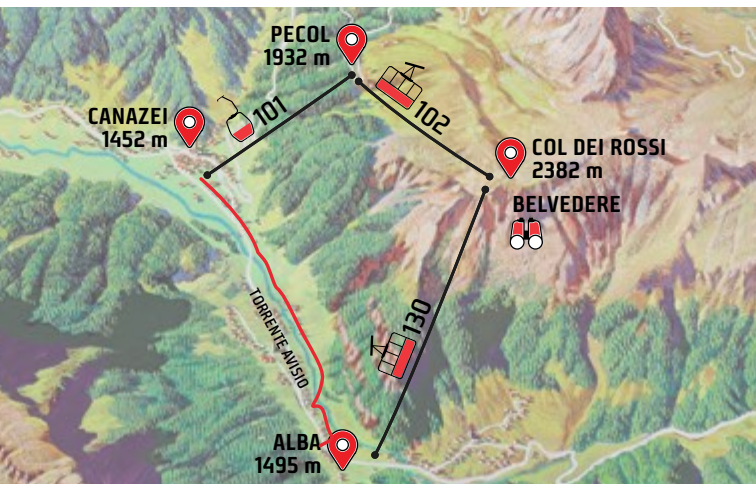


45 min

on paved road along the river

€

A-1



PASSO SELLA

From CAMPITELLO

In 5 minutes by cable car you can reach Col Rodella, at an altitude of 2395 m. The panorama is breathtaking: the Fassa Valley, the Catinaccio Group, Crepa Neigra, the Marmolada Group, the Pordoi Pass, the Lasties Valley and Piz Ciavazes. The proximity to the majestic Sassolungo Group is sensational. There is a short hike to reach the famous Sella Pass.



141

+



152

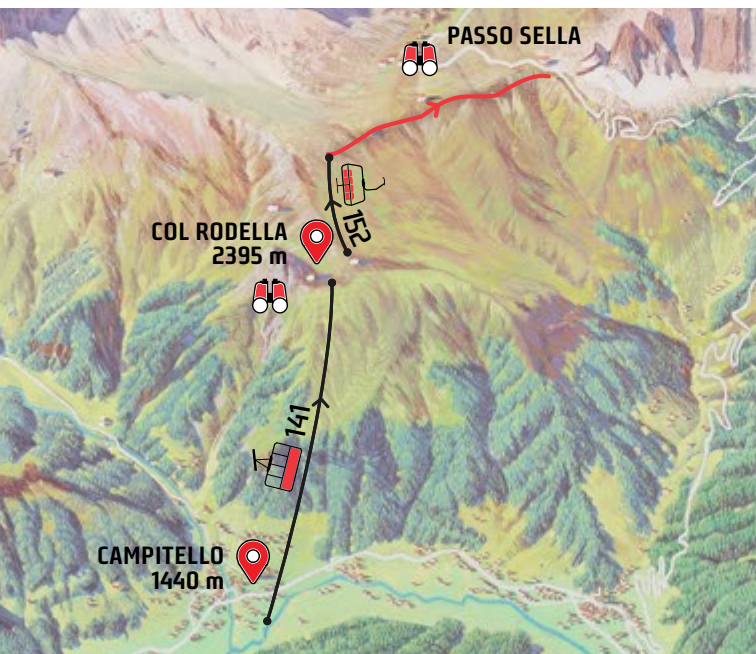


Col Rodella - Passo Sella



ca. 35 min

€ A-2



PASSO SELLA

From CANAZEI or ALBA

You can reach Col dei Rossi by lift, and from the Belvedere you will be able to see the destination of this hiking trip, the Sella Pass, on the opposite side. You can enjoy a pleasant and enjoyable break at the lake in the locality of Pian Frataces. The arrival by cable car at the slopes of the majestic Sassolungo Group is particularly evocative. The hike which is slightly uphill will lead you to the Sella Pass.



Belvedere - Col dei Rossi - Passo Sella



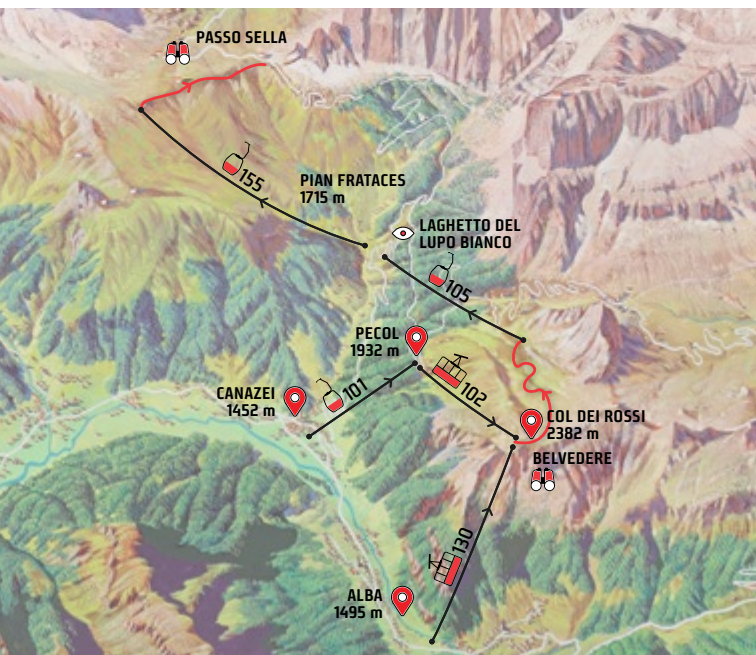
Lupo Bianco Lake



ca. 30 min + ca. 35 min

€

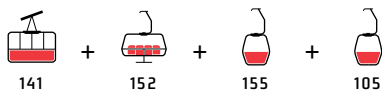
A



PASSO PORDOI

From CAMPITELLO

The panorama from Col Rodella is amazing, and from there you can go down to the Lupo Bianco Lake (locality Pian Frataces). After a climb of about 45 minutes, you will reach the legendary Pordoi Pass. There are so many points of interest and restaurants there. There is the monument to Fausto Coppi, and the First World War Museum, with the reconstruction of barracks and trenches. The history tour continues to the German Memorial of the fallen of the War, with a view over the Dolomites of the Veneto region and on Col di Lana.



Col Rodella - Passo Pordoi



Lupo Bianco Lake

Ossario - German Memorial



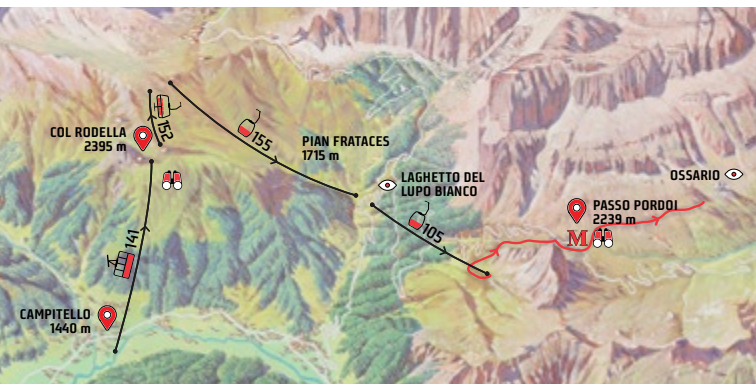
Museum of the First World War



ca. 45 min + ca. 30 min

€

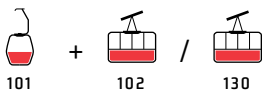
A



PASSO PORDOI

From CANAZEI or ALBA

Once you have reached the Belvedere-Col dei Rossi panoramic spot, you can take a walk to the Pordoi Pass, during which you will find the nice "Snow Queen" little church. If you follow a paved road, you will easily reach the German Memorial of the fallen of the War, which overlooks the Dolomites of the Veneto region and Col di Lana. Back to the Pordoi Pass you cannot miss the Monument to Fausto Coppi and the First World War Museum.



Belvedere - Col dei Rossi - Passo Pordoi



Ossario - German Memorial

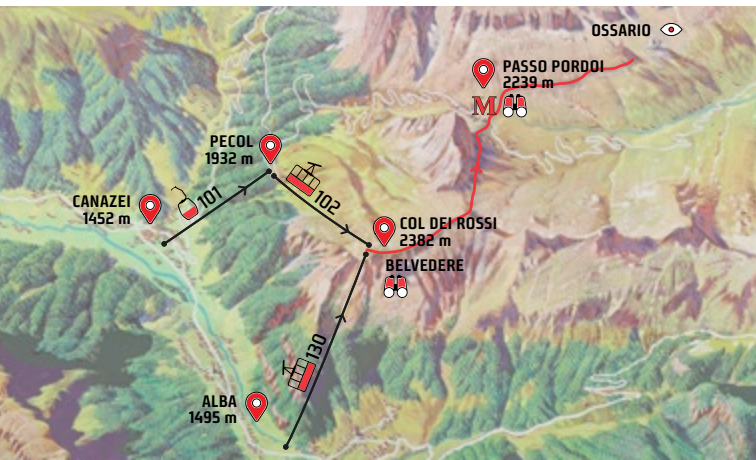


Museum of the First World War



ca. 30 min + ca. 30 min

€ **A-3**



CASCADE BASALTICHE

From CAMPITELLO

From Col Rodella there is a view of the Lasties Valley, where there are the water springs of the Antermont River. By lift you will cross the Salei Valley and reach the Lupo Bianco Lake (locality Pian Frataces). Down the slope which runs along the river, you will be able to admire the basalt waterfalls, which is an interesting and peculiar hexagonal rocky formation. In Canazei, once you have crossed the river Avisio, you can go back to Campitello following the trail which runs through the woods.



141

+



152

+



155



Col Rodella



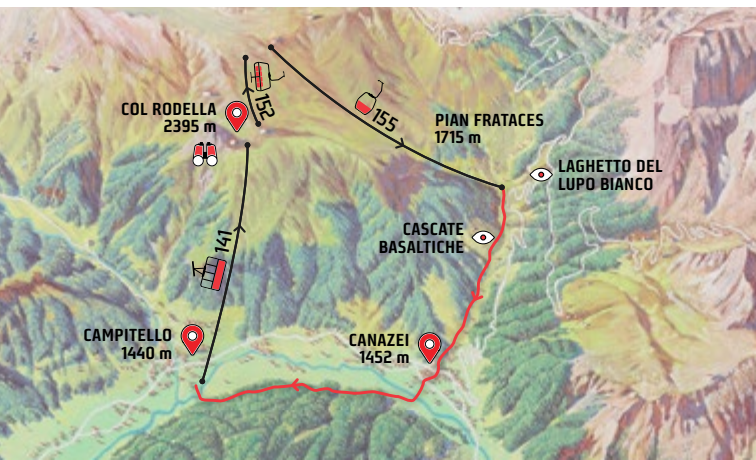
Lupo Bianco Lake

Cascade Basaltiche Waterfalls



ca. 45 min + ca. 45 min

€ A-4



CASCADE BASALTICHE

From CANAZEI or ALBA

From Col dei Rossi, you can reach the Belvedere hollow, all the while enjoying the magnificent view of the Sassolungo Group and the majestic Piz Ciavazes. When you reach the Lupo Bianco Lake (locality Pian Frataces), you can start your descent towards the basalt waterfalls, its name comes from their basalt columns, extrusive rocks of volcanic origins.



+



/



+



Lupo Bianco Lake

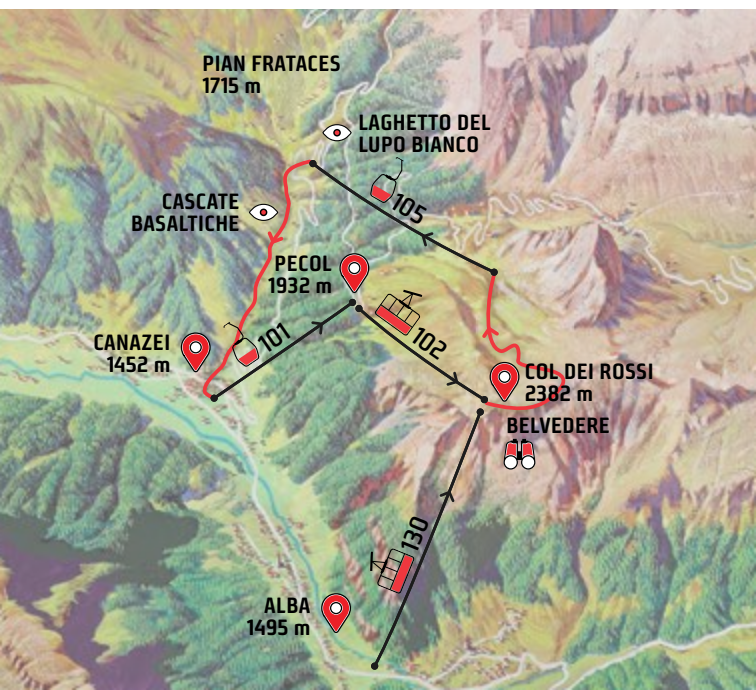
Cascade Basaltiche Waterfalls



ca. 30 min + ca. 45 min

€

A-5



CASCADE PIAN DE SCHIAVANEIS

From CAMPITELLO

From a geological point of view, Col Rodella has peculiar and original characteristics compared to the orographic structures of the surrounding Dolomites. The difference between the clear calcareous Dolomites rocks and the dark volcanic basaltic rocks is very evident. From Pian Frataces, you can take a slightly uphill walk which will take you to the Pian de Schiavaneis Waterfalls, where you will be able to see marmots perched on the rocks on guard.



141

+



152

+



155



Col Rodella



Lupo Bianco Lake

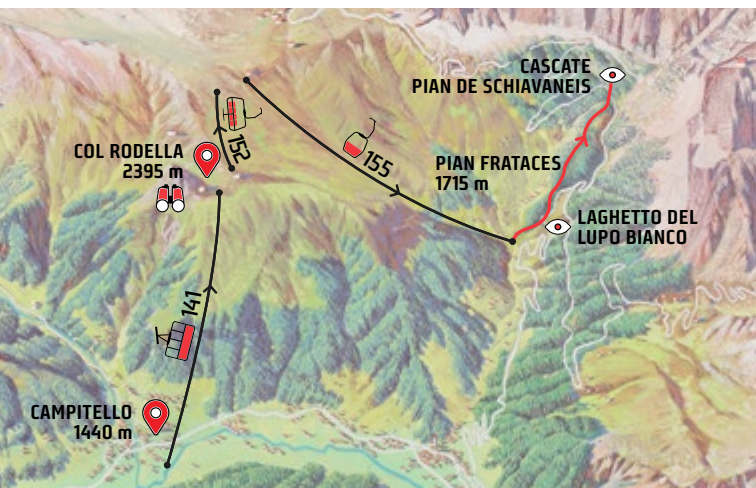
Pian de Schiavaneis Waterfalls



ca. 50 min

€

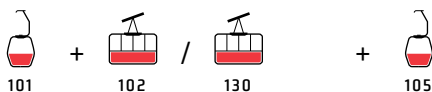
A



CASCADE PIAN DE SCHIAVANEIS

From CANAZEI or ALBA

From Pian Frataces, you can climb through the woods and reach the green meadows of Roa, a hay harvest area, where you will be able to see the ruins of a cable station, which during the First World War, used to connect the different strategic positions. When you reach the mountain's slopes, you will find the Pian de Schiavaneis Waterfalls, where crystal-clear water makes the clear Dolomites rocks look even whiter.



Belvedere - Col dei Rossi



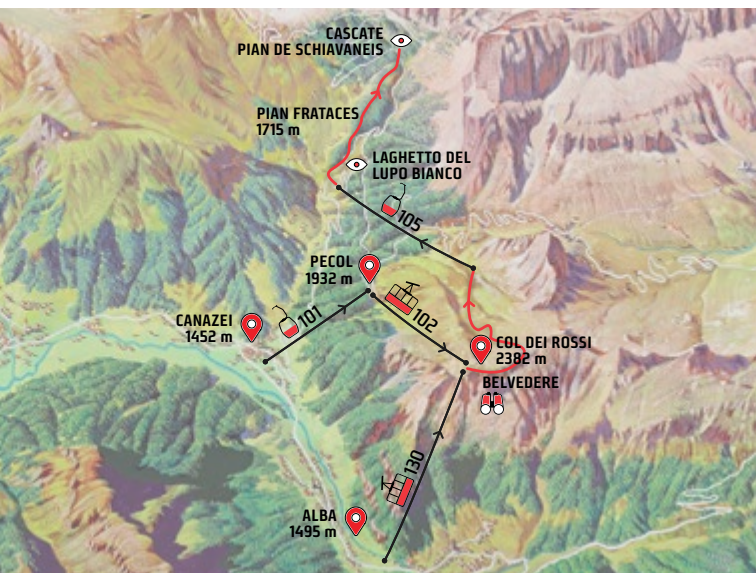
Lupo Bianco Lake

Pian de Schiavaneis Waterfalls



ca. 30 min + ca. 50 min

€ **A**





SASS PORDOI 2950m

la Terrazza delle Dolomiti
Rifugio Maria



SASS PORDOI 2950m
Das sind die Dolomiten



RIFUGIO MARIA
Bar, restaurant

LUNAR TOUR

From PASSO PORDOI

Once you have reached an altitude of 2950metres you will find an easy loop itinerary on the plateau of the Terrace of the Dolomites. The path, immersed among the moon like rocks of Sass Pordoi, has an extension of almost 1000 metres and runs slightly uphill: it is highly recommended for anyone wishing to admire the panoramic horizon which spreads right across to the Austrian Alps as well as offering unique views over Marmolada, Catinaccio and Sassolungo. The moon like conformation, ancient sea bottom dating back 300 million years ago, is visible over the entire atoll and it is sometimes possible to catch sight of fossil remains.



103



ca. 35 min



Sass Pordoi
Terrazza delle Dolomiti



Rifugio Maria

€ A-6



LA TERRAZZA DELLE DOLOMITI

From CAMPITELLO

From Col Rodella you can see the top of Sass Pordoi, as well as its top cable car station. It seems very far but it is easily reachable by four lifts and an short walk. The Terrace of the Dolomites, at 2950 m., offers an exceptional panorama and it is a must-see for those who are visiting the Fassa Valley and the Dolomites. The bar restaurant Rifugio Maria will greet you with the area's local and tasty dishes.



Col Rodella - La Terrazza delle Dolomiti



Rifugio Maria

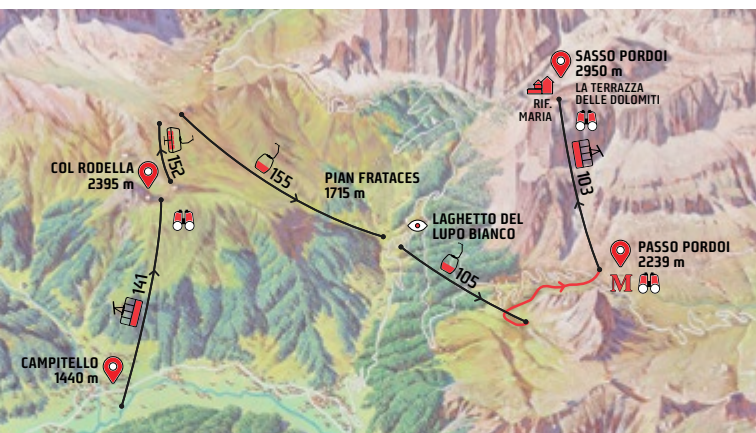


Lupo Bianco Lake



ca. 45 min

€ **A**



LA TERRAZZA DELLE DOLOMITI

From CANAZEI or ALBA

This is the classical tour, starting from Canazei or from Alba. When you reach Col dei Rossi you will be able to see the magnificence of the entire Sella Group and of Sass Pordoi, which is the destination of this excursion. There is a photography gallery at the cable car station of the Pordoi Pass which documents how the lift was built back in 1962. The ascent by cable car, which will take you to the Terrace of the Dolomites, at 2950 m., in just 4 minutes, is very exciting. Right there, hikers will find themselves in a breathtaking and amazing high mountain scenery.



101

+



102

/



130

+



103



Belvedere - Col dei Rossi -
La Terrazza delle Dolomiti



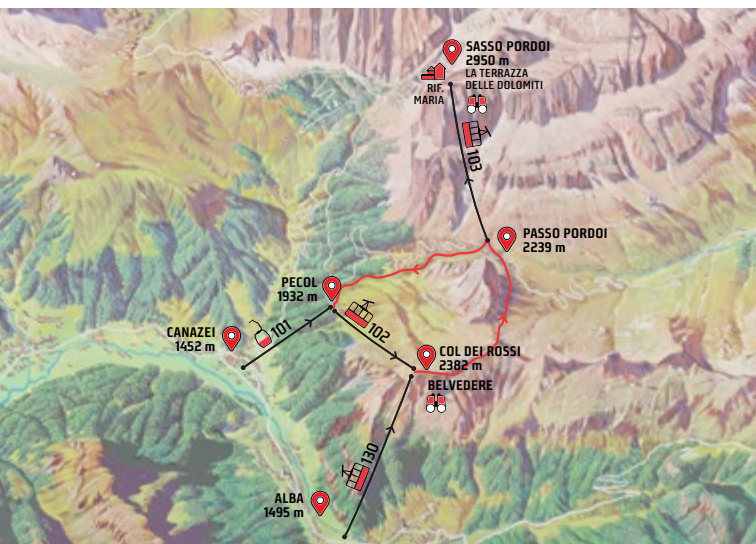
Rifugio Maria



ca. 30 min + ca. 45 min

€

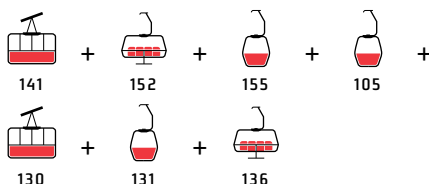
A



CIAMPAC - SELLA BRUNECH

From CAMPITELLO

Easy mountain mobility: 7 lifts connect three sides of the valley. Panoramic points with different perspectives, from which you can admire the most famous mountain groups of the Dolomites. From Sella Brunech you can enjoy a very particular view of Punta Penia and the south wall of the Marmolada, Sass Pordoi and the pyramid of Piz Boè.



Col Rodella
Col dei Rossi
Sella Brunech



Lupo Bianco Lake



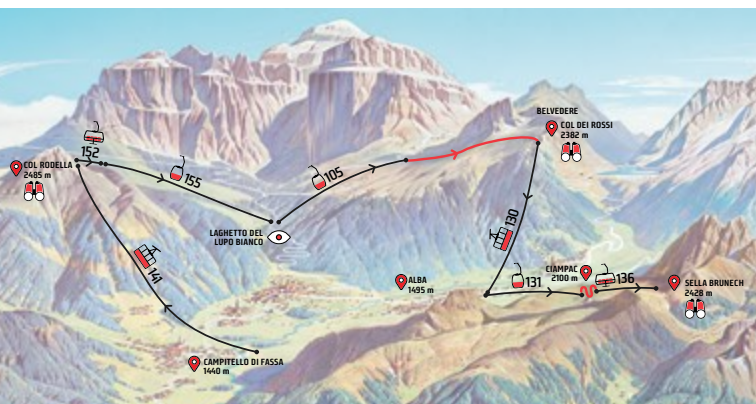
ca. 40 min + ca. 15 min

Tickets

**VAL DI PANORAMA
PASS**

/

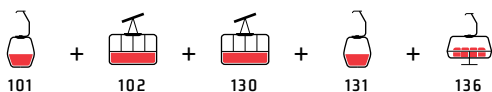
**DOLOMITI
SUPERSUMMER**



CIAMPAC - SELLA BRUNECH

From CANAZEI

From Col dei Rossi, you will be able to admire the amazing chromatic and morphological contrasts between the white and intrepid calcareous Dolomites sides (Marmolada and Colac) and the milder and darker slopes made of lava and of volcanic materials (Crepa Neigra). In the Ciampac basin, children can have fun at the Ciampark playground.



Col dei Rossi
Sella Brunech



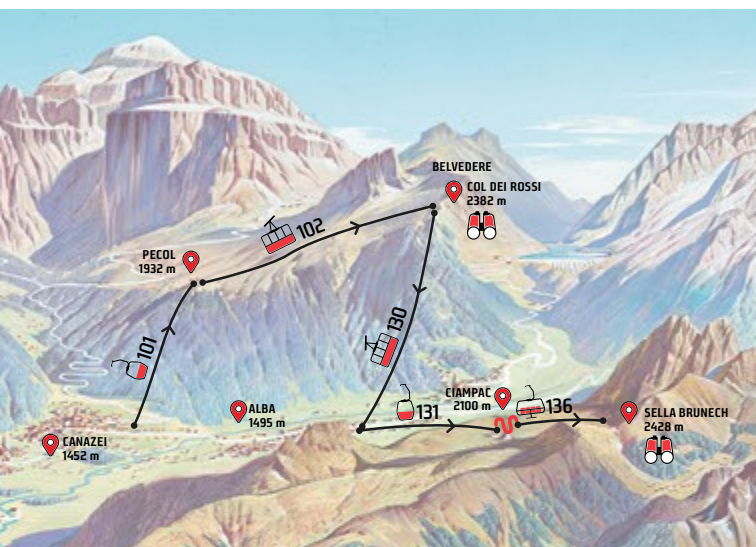
ca. 15 min

Tickets

VAL DI FASSA
PANORAMA
PASS

/

DOLOMITI
SUPERSUMMER



FORCELLA SASSOLUNGO

From CAMPITELLO

Once you have stepped off the Des Alpes chair lift, a short hike will take you to the bottom station of the historical two-person gondola lift. An evocative climb will take you to the Sassolungo saddle, at the center of the mountain group with the same name. Use your imagination to envision that, about 250 million years ago, there used to be a coral reef up there, through which the Tetys Sea used to flow. This geological evolution gives us an incomparably fascinating view of the top of the Dolomites of the Fassa Valley.



141

+



152

+



56



Col Rodella
Forcella Sassolungo



ca. 20 min

Tickets

VAL DI PANORAMA
FASSA PASS

/

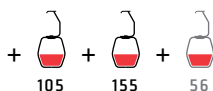
DOLOMITI
SUPERSUMMER



FORCELLA SASSOLUNGO

From CANAZEI or ALBA

From Col dei Rossi, you can admire the famous Sassolungo Group, whose mountain saddle looks like it is set between the Sassolungo and the Cinque Dita. The progressive approach by lifts to reach 2,685 m in the heart of this prestigious mountain group is particularly fascinating.



Col Rodella
Forcella Sassolungo



Lupo Bianco Lake

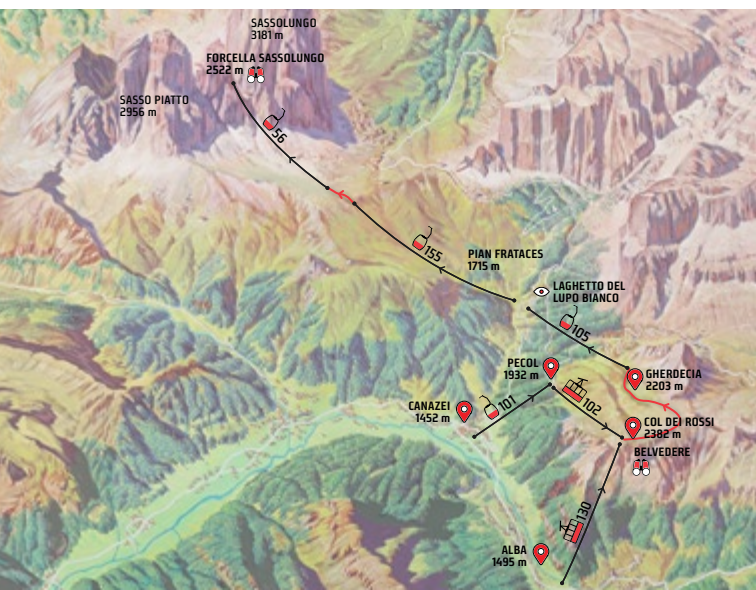


ca. 30 min + ca. 20 min

Tickets



/



Legend

BELVEDERE
COL RODELLA
SASS PORDOI



Chairlift



Gondola lift



Cableway



Bus



Point of interest



Scenic View



Car park



Mountain hut



Trails



Dòlaondes Water Park



Museum of the First World War



Walking time

● Ticket office ● Automatic cash desk ○ Ticket box



PANORAMA PASS

2.6-8.10.2023

The multi-day card that allows you to use 32 lifts without limits.

3/6 days	 €81	 €47
6/6 days	 €114	 €73
7/13 days	 €134	 €84
Seasonal pass	 €300	 €200



COL RODELLA - BELVEDERE - SASS PORDOI

€ PRICES FOR DAILY AND COMBINED LIFT TICKETS


valid only for the sequence of lifts listed in the excursions

↗ outbound
↘ return
↗ + ↘ round trip

DOLOMITI SUPERSUMMER



13.5-5.11.2023

The daily and multi-day card that allows you to use 120 lifts without limits.

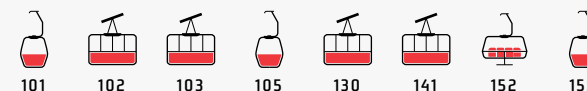
Daily pass	 €56	 €39
3/4 days	 €120	 €84
5/7 days	 €160	 €112

DOLOMITI
SUPERSUMMER



€ A Terrazza delle Dolomiti Col Rodella - Belvedere - Sass Pordoi

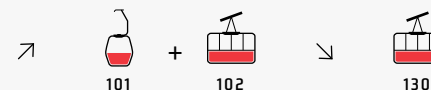
 €41,50  €25

Daily pass





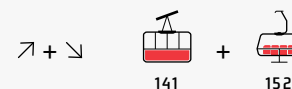
€ A-1 Lady Doleda Tour da Canazei o Alba

 €25  €15





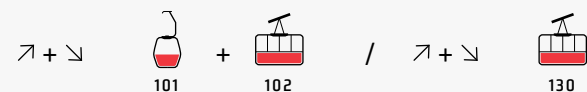
€ A-2 Passo Sella da Campitello

 €25 + €7  €15 + €4





€ A-3 Passo Pordoi da Canazei o Alba

 €25  €15





€ A-4 Cascate basaltiche da Campitello

 €14 + €11  €8,50 + €6,50





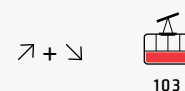
€ A-5 Cascate basaltiche da Canazei o Alba

 €14 + €8,50  €8,50 + €5



€ A-6 Lunar Tour da Passo Pordoi


 €27  €16





SHOP ONLINE: QUICK AND CONVENIENT.

Pick up your PanoramaPass and Dolomiti SuperSummer Card at the ticket box or ticket office. For one way and round trip tickets access the lifts with QR code.

www.valdifassalift.it

 adults

 junior: born after 01.01.2007

 baby: born after 01.01.2015 **free**

All prices can be found on the website:
www.valdifassalift.it



MACCHINISTA AL CIAMPAC

From ALBA

Just a few steps from the cable car station, you'll find the thematic itinerary "Driver at Ciampac", also accessible with trekking strollers. All children can climb up on the various wooden works depicting the powerful vehicles used by the Ciampac staff. A mission is hidden along the way: find the magic word, necessary to obtain the driving licence! If, on the other hand, you are looking for a more challenging itinerary, come and discover the other thematic route "On the tracks of Ciampy"!



131



Conca del Ciampac



ca. 20 min

€

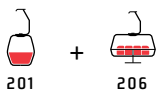
B




IL SENTIERO DIMENTICATO


From POZZA DI FASSA

You can hike downhill from Col de Valvacin, along a simple and very panoramic path from which you can admire the Monzoni Group and the Catinaccio Group. When you approach the woods, you can enter the Forgotten Path, along which informative totems tell three different stories of geology, botany and anthropology, explaining physics phenomena and curiosities.

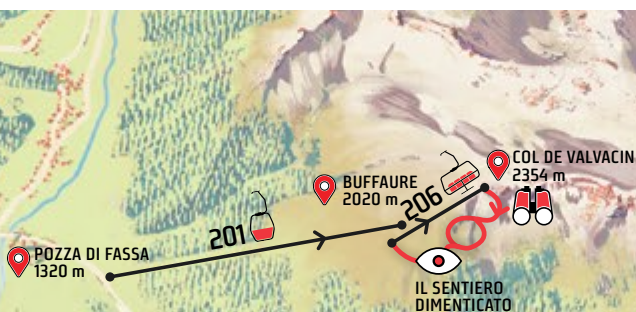


 Col de Valvacin

 The forgotten path

 ca. 45 min

€ **E**



CREPA NEIGRA

From ALBA

Once the cable car takes you to Ciampac, walk in the direction of the playground, on the right, where the path to Pian de Sele starts and continues along the slopes of Crepa Neigra, a mountain of volcanic origin, to arrive at the plateau overlooking the Val di Fassa and offering an incredible view of its majestic mountains. The return is along the same path.



131



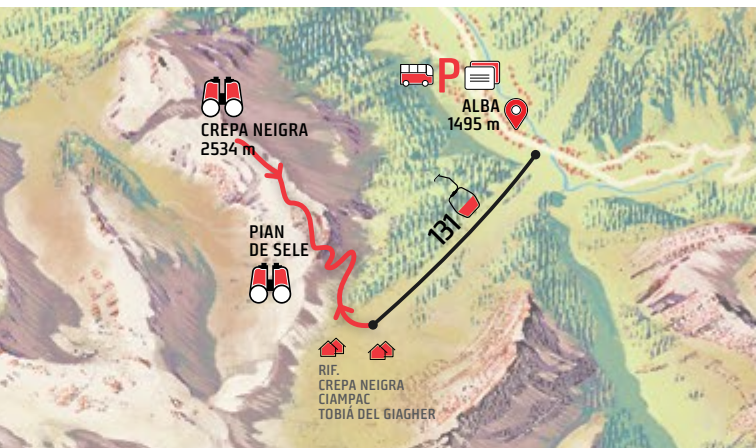
Pian de Sele
Crepa Neigra



ca. 75 min + ca. 50 min

€

B



GIRO DEL CIAMPAC

From ALBA

A hike at 2,400m of altitude immersed in lush green and silence. From Sella Brunech to Pian de Sele, you will admire the enchanted panoramas of hidden valleys, with a view over the Sella Group and the Marmolada Group, as well as over Punta Penia, Gran Vernel, Colac, and the volcanic rocks of Crepa Neigra. You are likely to meet marmots, cows and horses out grazing, whereas donkeys will be nibbling the grass near the path heading back to Ciampac.



131

+



136



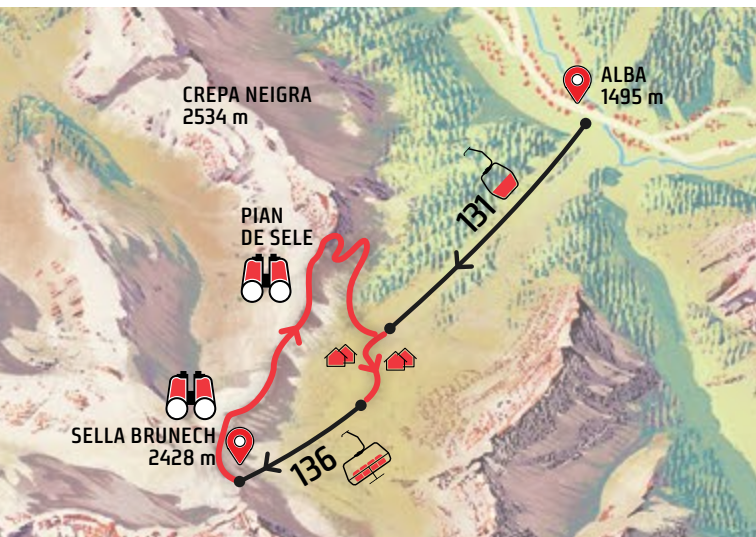
Sella Brunech
Pian de Sele



ca. 15 min + ca. 60 min + ca. 40 min

€

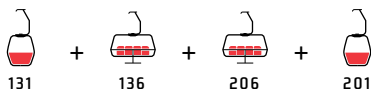
B1




PANORAMA TOUR

From ALBA

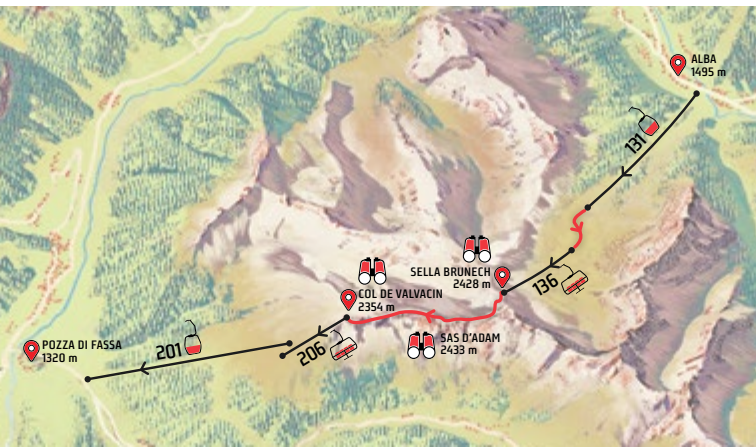
The hike along the ridge from Sella Brunech to Col de Valvacin, passing through the Sas d'Adam peak, allows you to contemplate all of the mountains of the Fassa Valley from a different point of view – you will enjoy a breathtaking panorama over the Sella and Marmolada Groups, up to the Catinaccio and Sassolungo Group. Along the path, you will enjoy an amazing view of the fascinating San Nicolò Valley surrounded by the Monzoni Group. Comfortable descent to Pozza with the lifts, return to Alba using public transportation.



 Sella Brunech
Sas d'Adam
Col de Valvacin

 ca. 15 min + ca. 60 min

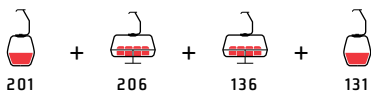
€ 





HIKE & BIKE

From POZZA DI FASSA

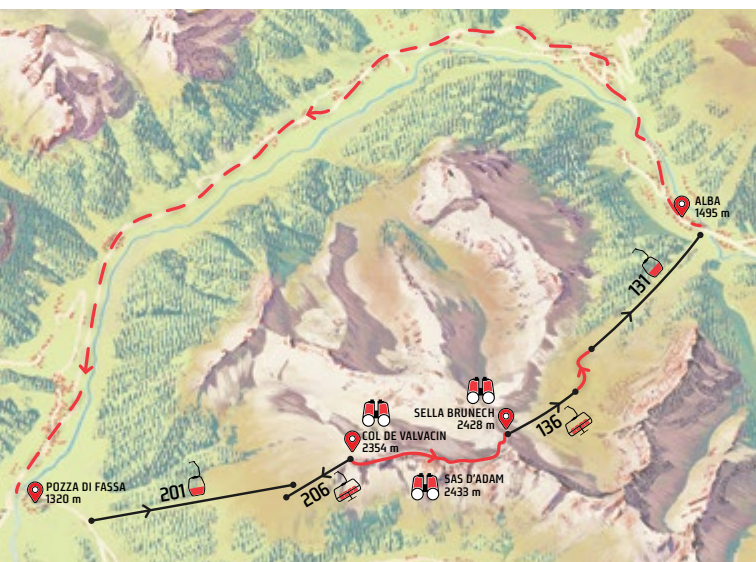
This is a circular tour of the Fassa Valley that you can enjoy using chair lifts, hiking and by bike. Once you have reached Col de Valvacin with the chair lift, you can hike up to Sella Brunech surrounded by the breathtaking panoramas of the Dolomites. Once you have reached the valley at Alba, you can choose whether you wish to go back to Pozza by rented bike or using public transport. Bike reservation at the Pozza di Fassa ticket office is mandatory. (Phone +39 0462 763339)



 Col de Valvacin
Sas d'Adam
Sella Brunech

 ca. 60 min + ca. 15 min

€ **D**



GIRO SULLE CRESTE PANORAMICHE

From ALBA

Loop itinerary, starting and finishing at Alba di Canazei. From Ciampac you reach Sella Brunech, excellent panoramic point with a view over the Sella Group, Colac, the south Wall of Marmolada and the Catinaccio Group. Take the path which runs along the ridges towards Col Bel, another peak from where it is possible to enjoy a beautiful 360° view. Continue until you arrive at Malga Jumela in the marvellous Jumela valley. From here by walk and lift reach Col de Valvacin and along path nr. 613 head back to Sella Brunech to then get back to Alba by lifts.



Sella Brunech,
Cresta Col Bel,
Col de Valvacin,
Cresta Sas d'Adam



Val Jumela



ca. 15 min + ca. 2 h 30 min + ca. 60 min

Tickets

VAL DI FASSA
PANORAMA
PASS

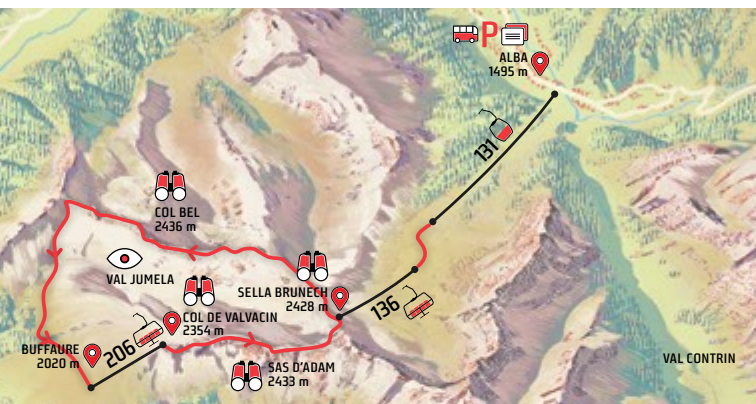
/

DOLOMITI
SUPERSUMMER

/

€

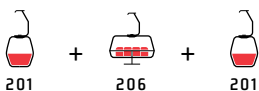
B2




GIRO SULLE CRESTE PANORAMICHE


From **POZZA DI FASSA**

Circular tour on the ridges of the Val Jumela, green and not explored much. Starting from Col de Valvacin, you reach Sella Brunech and then Malga Jumela, along the viewpoints of Sas D'Adam and Col Bel. The return can be done by going up from the Malga to Buffaure and then descending by cable car, or on foot to Pozza di Fassa.

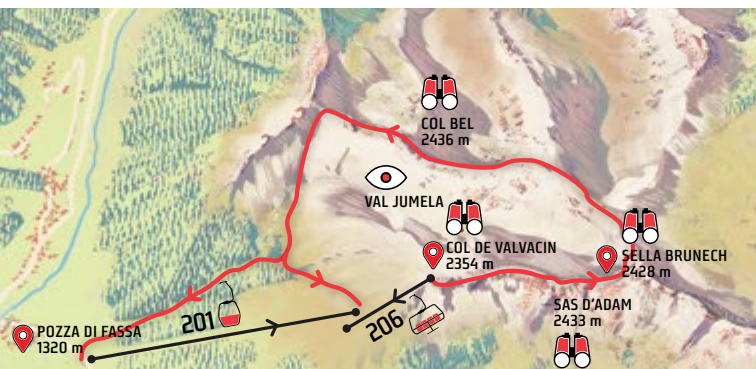


 Cresta Sas d'Adam
Sella Brunech
Cresta Col Bel

 Val Jumela

 ca. 60 min + ca. 90 min + ca. 60 min

€ **E**

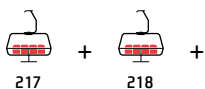


GARDECCIA

From PERA DI FASSA

By two chairlifts you reach Pian Pecei (1,800 m), where the Path of Legends starts, recalling a sequence of events of King Laurino's life. The exploration does not end at Gardeccia and continues through the Forest Path to get to Ciampedie.

Return to Pera by chairlifts or flying through the woods of King Laurin with the Fly Line (ticket to be purchased separately).



Gardeccia
Ciampedie



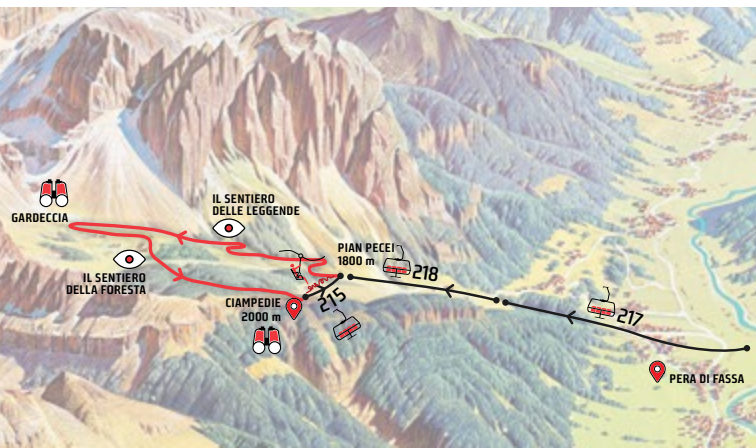
Flyline
extra ticket



The path of legends
The forest path



ca. 25 min + ca. 45 min



GARDECCIA

From VIGO DI FASSA

From Ciampedie, by chair lift or by the exciting Fly Line, you can reach the woods and walk along the Path of Legends. Once you reach Gardeccia, you will have an amazing view over the Catinaccio Group: Torri del Vajolet, Dirupi di Larséc and Catinaccio d'Antermoia. The Forest Path (Sentiero della Foresta) completes this relaxing excursion.



211

+



215

/



flyline



Ciampedie
Gardeccia



Flyline
extra ticket



The path of legends
The forest path

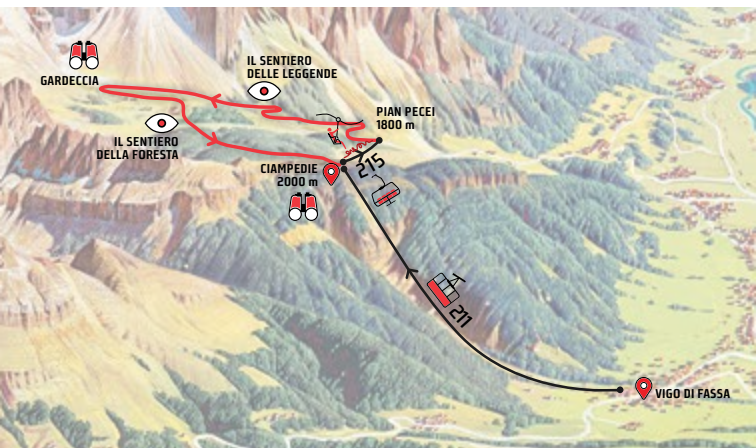


ca. 25 min + ca. 45 min

€

F

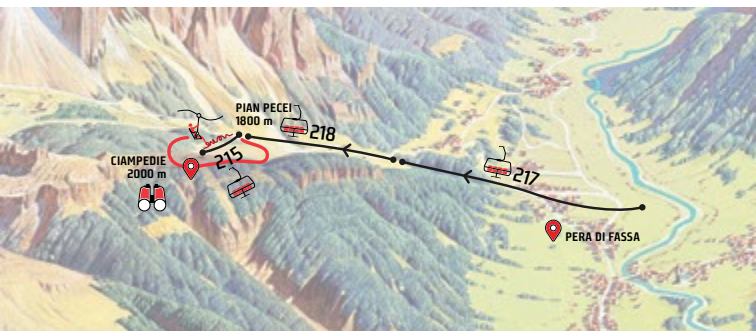
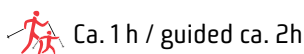
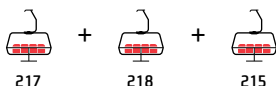
G



TOUR TE COA DE LA SCHIERÀTOLA

From PERA DI FASSA

Riding the 3 chairlifts provides a bird's-eye view of the forests. At Ciampedie, you can explore spruces, larches, and Swiss pines, where squirrels and other animals reside. With a gentle approach, you may witness them gathering ample food reserves hidden away in preparation for winter. This excursion suits all and offers insights into the habits and habitat of this cute little animal. Return via the chairlifts or experience a thrilling ride through the woods on the FlyLine (separate ticket required).



TOUR TE COA DE LA SCHIERÀTOLA

From VIGO DI FASSA

Easy hike through the woods on the slopes of the Catinaccio Group where squirrels live. "Te coa de la schieratola" is actually the expression in the Ladin language for "in the squirrel's den". The trail winds around the Ciampedie plateau, enriched with informative signs about the habits and habitat of this cute little animal. Guided tours start every Tuesday and Saturday at 10:15 a.m. and last approximately 2 hours.



211



Gardeccia
Ciampedie



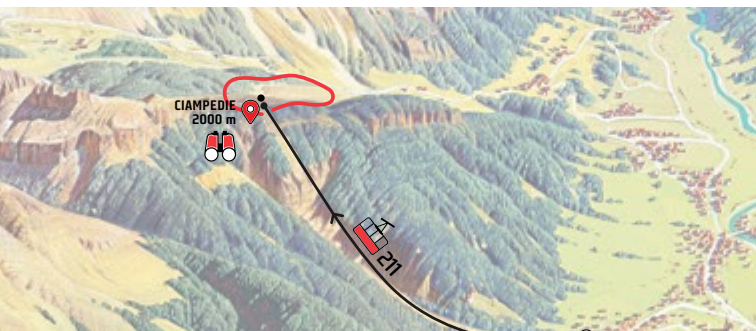
Sentiero te coa de la schieràtola



Ca. 1 h / guided ca. 2h

€

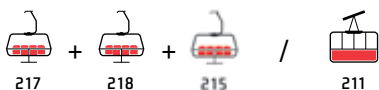
F



L'AQUILA DI BRONZO

From PERA DI FASSA or VIGO DI FASSA

The "Vial de le Feide" path starts from Pra' Martin (2,095 m) and it takes you to Roda de Vael. You can comfortably proceed along the wide Hirzelweg path and thus reach the monument dedicated to Theodor Christomannos: a 3-meter-tall bronze eagle located on a panoramic position over the Fassa Valley and the Ega Valley. You can go back along the Alta Via dei Fassani path up to Ciampedie.



Pra' Martin
Roda de Vael

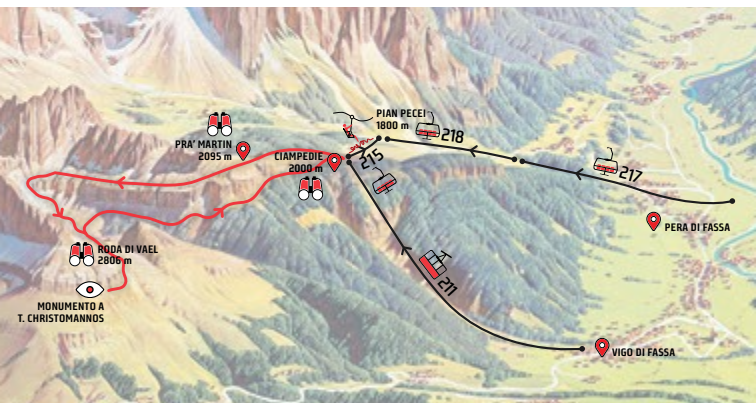


Theodor Christomannos Monument



ca. 2 h 30 min + ca. 30 min + ca. 2 h 30 min

€ **F**





Legend

CIAMPAC
BUFFAURE
CATINACCIO



Chairlift



Gondola lift



Cableway



Bus



Point of interest



Scenic View



Car park



Mountain hut



Trails



Flyline



Walking time

● Ticket office ● Automatic cash desk ○ Ticket box



PANORAMA PASS

2.6-8.10.2023


The multi-day card that allows you to use 32 lifts without limits.

3/6 days	 €81	 €47
6/6 days	 €114	 €73
7/13 days	 €134	 €84
Seasonal pass	 €300	 €200

DOLOMITI SUPERSUMMER

13.5-5.11.2023

The daily and multi-day card that allows you to use 120 lifts without limits.

Daily pass	 €56	 €39
3/4 days	 €120	 €84
5/7 days	 €160	 €112




DOLOMITI
SUPERSUMMER




PRICES FOR DAILY AND COMBINED LIFT TICKETS

↗ outbound
↘ return
↗ + ↘ round trip



B Ciampac

↗ + ↘  €22  €13,50

B 1 Giro del Ciampac

↗ + ↘  €23  €14

B 2 Creste Panoramiche da Alba

↗ + ↘  €23 + €7  €14 + €5

C Panorama Tour

↗ Alba + ↘ Pozza  €24  €17



D Hike & Bike

↗ Pozza + ↘ Alba +   €38  €31  €31
with PanoramaPass / Dolomiti SuperSummer
only   €18  €18  €18

E Buffaure

↗ + ↘  €24  €17


F Catinaccio für die Liftanlagen der Ausflüge


 €25*  €16*

G Fly Line

1 trip with PanoramaPass

 €16,50  U14 €14  €14  U14 €12
Also 5 or 10 trips

 adults

 junior: born after 01.01.2007

 baby: born after 01.01.2015 free

LIFTS OPENING TIMES



BELVEDERE - COL RODELLA - SASS PORDOI

 101 CANAZEI-PECOL 08:30-17:30	10.6-24.9.2023
 102 PECOL-COL DEI ROSSI 08:30-17:20	10.6-24.9.2023
 103 SASS PORDOI 09:00-17:00 (dal from van 16.10.23 16:30)	17.5-1.11.2023
 105 PIAN FRATACES-GHERDECIA 09:00-12:45 & 14:00-17:00	1.7-10.9.2023
 130 ALBA-COL DEI ROSSI 08:30-17:20	17.6-17.9.2023
 141 CAMPITELLO-COL RODELLA 08:30-17:30	2.6-8.10.2023
 152 RODELLA-DES ALPES 09:00-12:55 & 14:00-17:20	1.7-10.9.2023
 155 PRADEL-SALEI 09:00-12:45 & 14:00-17:00	1.7-17.9.2023
 56 FORCELLA SASSOLUNGO 8:15-17:00	15.6-8.10.2023

BUFFAURE - CIAMPAC

 131 ALBA-CIAMPAC 8:30-17:30	17.6-17.9.2023
 136 ROSEAL-GIUMELA 8:30-12:30 & 14:00-17:00	17.6-17.9.2023
 201 POZZA-BUFFAURE 8:30-17:50	17.6-24.9.2023 e 30.9.-1.10.2023
 206 BUFFAURE-COL VALVACIN 8:30-12:15 & 14:00-17:30	17.6-24.9.2023

CATINACCIO - ROSENGARTEN

 211 VIGO-CATINACCIO 8:00-13:00 & 14:00-18:00	2.6-30.6.2023
8:00-18:30 1.7-3.9.2023	8:00-18:00 4.9-17.9.2023
8:30-13:00 & 14:00-18:00	18.9-8.10.2023
 215 PIAN PECEI-CIAMPEDIE ↙ 8:30-12:15 & 14:00-17:30	17.6-17.9.2023
↙ 8:30-12:15 & 14:00-17:50	1.7-3.9.2023
 217 VAJOLET 1 ↗ 8:15-12:15 & 14:00-17:20	17.6-17.9.2023
↗ 8:15-12:15 & 14:00-17:45	1.7-3.9.2023
 218 VAJOLET 2 8:30-12:30 & 14:00-17:45	17.6-17.9.2023
8:30-12:30 & 14:00-18:00	1.7-3.9.2023



SHOP ONLINE: QUICK AND CONVENIENT.

Pick up your PanoramaPass and Dolomiti SuperSummer Card at the ticket box or ticket office. For one way and round trip tickets access the lifts with QR code.

www.valdifassalift.it

All prices can be
found on the website:

www.valdifassalift.it

IMPORTANT

Before starting your hiking adventure, please check the timetables and the opening times of the lifts: www.valdifassalift.it

Hiking times are indicated exclusively one way, up to the proposed destination, since the way back can vary, and can include the use of the bus service (www.fassa.com/en/plan-your-vacation/getting-around).

Adequate clothing and shoes should be worn during hiking excursions. The hiking trails indicated are under the authority of the Local Entities or of the Associations of the areas involved. No juridical responsibility is accepted for any damages or accidents which might occur on the hiking trails. The object of the contract between the manager of the lift facilities and the ticket holder is exclusively transportation from the valley station to the summit of the mountain station, or vice versa.



your way to the
d o l o m i t e s

www.valdifassalift.it



RISPETTO E SICUREZZA



Plan your excursion according to your skills and the weather.

Walk slowly, enjoy the landscape and the silence.



Inform somebody about your itinerary, return time and possible changes.

Rely on professionals.



Help those in need. Call 112 only in case of real necessity.



Make sure you have
suitable clothes and
equipment + some
water and snacks.

Respect the
environment around
you and its inhabitants.
Bring back your rubbish.



Follow the marked
trails avoiding those
in the bikepark.

To protect the wonders
of nature, leave
everything in its place.



Bring your pet along but
keep it on a leash.



your way to the
d o l o m i t e s





DÒLAONDES CANAZEI

WATER & FUN
EGHES WELLNESS
SPORTS & FITNESS
EAT & DRINK



SEGUI LE ONDE  NELLE DOLOMITI

Dòlaondes - Streda del Piz n. 7 - 38032 Canazei (TN)
Info: + 39 0462 608891 - info@dolaondes.it

www.dolaondes.it



dòlaondes



dolaondes_canazei