



# TREK TOUR PANORAMA

easy mountain mobility



HIKING WITH THE LIFTS



PANORAMIC TOURS



MODERATELY DIFFICULT  
HIKING EXCURSIONS



LONG HIKING EXCURSIONS



**BELVEDERE  
COL RODELLA  
SASS PORDOI**



**MAP**



**PRICES**

**CIAMPAC  
BUFFAURE  
CATINACCIO**



**MAP**



**PRICES**



**DAILY, MULTIDAY  
& SEASONAL PASS**



**LIFTS OPENING TIMES**

# SUMMARY OF HIKES BY DIFFICULTY



## PANORAMIC TOURS

[LADY DOLEDA TOUR](#)

[PASSO SELLA](#)

[CASCATE BASALTICHE](#)

[CASCATE BASALTICHE](#)

[LAGO PIAN DA MUR](#)

[LUNAR TOUR](#)

[CIAMPAC – SELLA BRUNECH](#)

[FORCELLA SASSOLUNGO](#)

[FLYLINE](#)

[PERCORSO TEMATICO "IL CORVO BLU"](#)



## MODERATELY DIFFICULT HIKING EXCURSIONS

[PASSO SELLA](#)

[PASSO PORDOI](#)

[PASSO PORDOI](#)

[CASCATE PIAN DE SCHIAVANEIS](#)

[CASCATE PIAN DE SCHIAVANEIS](#)

[LAGO PIAN DA MUR](#)

[LA TERRAZZA DELLE DOLOMITI](#)

[LA TERRAZZA DELLE DOLOMITI](#)

[CIAMPAC – SELLA BRUNECH](#)

[FORCELLA SASSOLUNGO](#)

[SULLE TRACCE DI CIAMPY](#)

[IL SENTIERO SEDUTO](#)

[GARDECCIA](#)

[PRÀ MARTIN-GARDECCIA](#)



## LONG HIKING EXCURSIONS

[LAGHI E CASCATE](#)

[LAGHI E CASCATE](#)

[GIRO DI COL BEL](#)

[SPIZ DE SOFORCELA](#)

[PASSO S. NICOLO' E VAL CONTRIN](#)

[FERRATA DEI FINANZIERI](#)

[NUOVA FERRATA CREPA NEIGRA](#)

[I RIFUGI DEL CATINACCIO](#)

[L'AQUILA DI CHRISTOMANNOS](#)



## SUMMARY OF EXCURSIONS BY STARTING LOCATION



### ALBA DI CANAZEI

LADY DOLEDA TOUR

CASCATE BASALTICHE

PASSO SELLA

PASSO PORDOI

CASCATE PIAN DE SCHIAVANEIS

LAGO PIAN DA MUR

LA TERRAZZA DELLE DOLOMITI

FORCELLA SASSOLUNGO

SULLE TRACCE DI CIAMPY

IL SENTIERO SEDUTO

LAGHI E CASCATE

GIRO DI COL BEL

SPIZ DE SOFORCELA

PASSO S. NICOLO' E VAL CONTRIN

FERRATA DEI FINANZIERI

NUOVA FERRATA CREPA NEIGRA



### FROM CAMPITELLO

PASSO SELLA

CASCATE BASALTICHE

LAGO PIAN DA MUR

FORCELLA SASSOLUNGO

PASSO PORDOI

CASCATE PIAN DE SCHIAVANEIS

LA TERRAZZA DELLE DOLOMITI

CIAMPAC – SELLA BRUNECH

LAGHI E CASCATE



### PASSO PORDOI

LUNAR TOUR



### CANAZEI

LADY DOLEDA TOUR

CASCATE BASALTICHE

CIAMPAC – SELLA BRUNECH

PASSO SELLA

PASSO PORDOI

CASCATE PIAN DE SCHIAVANEIS

LAGO PIAN DA MUR

LA TERRAZZA DELLE DOLOMITI

FORCELLA SASSOLUNGO

LAGHI E CASCATE



### PERA DI FASSA

FLYLINE

PERCORSO TEMATICO "IL CORVO BLU"

GARDECCIA

PRÀ MARTIN-GARDECCIA

I RIFUGI DEL CATINACCIO

L'AQUILA DI CHRISTOMANNOS



### VIGO DI FASSA

FLYLINE

PERCORSO TEMATICO "IL CORVO BLU"

GARDECCIA

PRÀ MARTIN-GARDECCIA

I RIFUGI DEL CATINACCIO

L'AQUILA DI CHRISTOMANNOS



# TREK TOUR PANORAMA

You can move freely, and let the lifts transport you to excursions which are suitable for everyone. Trek Tour Panorama will allow you to contemplate our magnificent mountains from above and to reach points of interest easily without using your car.



## SCENIC VIEWS

When you find yourselves in the heart of the Dolomites, let the dream-like scenery fascinate you with its breathtaking panoramas which can be enjoyed from the 2,000m of the Ciampedié, up to the 2,950m of the Terrace of the Dolomites on top of the Sass Pordoi.



## POINTS OF INTEREST

Enrich your day by visiting interesting places, such as the Great War Museum, the bronze Eagle, as well as mountain lakes, waterfalls, and highly peculiar rocky formations, or by walking along fascinating and interesting themed paths.



## SUITABLE FOR ALL

The possibility of reaching high altitude by cableway allows us to propose several easy hiking itineraries, which are suitable for the entire family and for those who are not used to walking long distances in the mountains, but who still wish to go hiking in the mountains surrounded by nature.



## OUR LIFTS

17 lifts, connected with each other, which are modern and safe offering panoramic views, will allow you to reach high altitude in just a few minutes. Panorama Pass and Dolomiti Supersummer are the tickets for unlimited access to all the lifts. You may also purchase one way or return tickets, as well.



## LOVE FOR NATURE

Admire and respect nature by only walking on the indicated path trails, by putting your waste only in the specific bins, by letting flowers grow in the meadows and by avoiding to disturb animals with unnecessary noises.



## PANORAMIC TOURS\*

They are ideal as first hiking trips, as they can be completed in half a day. The trails are mainly flat or slightly downhill or slightly uphill in some cases. However, they allow you to reach amazing panoramic spots and interesting places.



## MODERATELY DIFFICULT HIKING EXCURSIONS\*

These hiking trails are perfect if you wish to spend an entire day on the mountains surrounded by nature and by our magnificent Dolomites. Enjoy the satisfaction of reaching fascinating areas thanks to the combination of lifts and trails.



## LONG HIKING EXCURSIONS\*

Long excursions require a stronger predisposition to more demanding hikes, since they usually take more than 3 hours to complete.

\* Hiking times on foot are indicated only one way to the proposed destination, since the return route can vary, including the use of the bus service ([www.fassa.com/en/plan-your-vacation/getting-around](http://www.fassa.com/en/plan-your-vacation/getting-around)).



# LADY DOLEDA TOUR

From CANAZEI or ALBA

The trip on the Alba-Col dei Rossi lift is beautiful and panoramic. When you reach the top at 2,382 m you can enjoy a **special 360° view**: from Fedaia lake and Marmolada “the Queen of the Dolomites” to the Sella, Sassolungo and Catinaccio groups, made even more special thanks to the art installation of the **legendary Dòleda countess**, by the sculptor Andrea Dorigatti. The walk along the Avisio river is very easy and relaxing.



Belvedere – Col dei Rossi



Contessa di Doleda



45' on paved road along the river



101

+



102

+



130

or viceversa

€ A-1



# PASSO SELLA

From **CAMPITELLO**

In 6 minutes by the **brand-new and panoramic 3S gondola lift** you can reach **Col Rodella**, at an altitude of **2395 m**. The panorama is breathtaking: the Fassa Valley, the Catinaccio Group, Crepa Neigra, the Marmolada Group, the Pordoi Pass, the Lasties Valley and Piz Ciavazes. The proximity to the **majestic Sassolungo Group** is sensational. There is a short hike to reach the famous Sella Pass.



Col Rodella – Passo Sella



35'



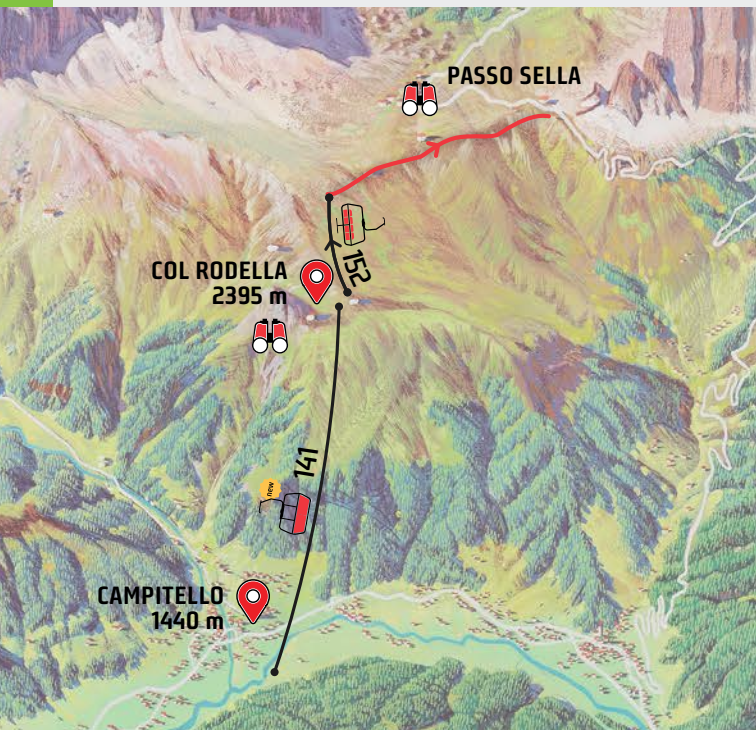
141

+



152

€ A-2



# PASSO SELLA

From CANAZEI or ALBA

Having reached the Belvedere basin by lift, the **Sella Pass** – the destination of this hike – is already visible on the opposite slope. A pleasant and cheerful stop at the **small lake in the Pian de Frataces area**. The arrival by cableway beneath the **slopes of the majestic Sassolungo Group** is particularly impressive. A gentle uphill walk leads to the Sella Pass.



Belvedere – Col dei Rossi – Passo Sella



Lupo Bianco Lake



30' + 35'



101

+



102



130

+



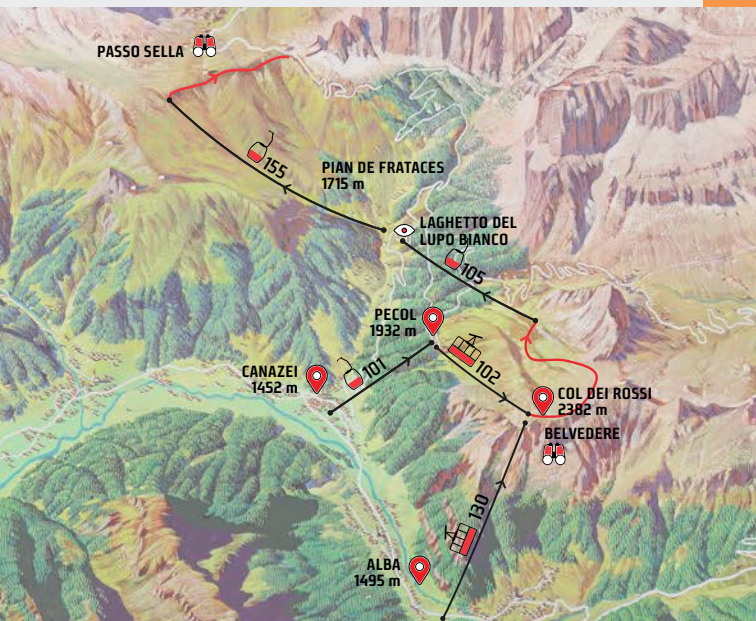
105

+



155

€ A



# PASSO PORDOI

From **CAMPITELLO**

The panorama from Col Rodella is amazing, and from there you can go down to the Lupo Bianco Lake (locality Pian Frataces). After a climb of about 45 minutes on the **new path Anel de Òr**, you will reach the legendary **Pordoi Pass**. There are so many points of interest and restaurants there. There is the **monument to Fausto Coppi**, and the **First World War Museum**, with the reconstruction of barracks and trenches. The history tour continues to the **German Memorial** of the fallen of the War, with a view over the Dolomites of the Veneto region and on Col di Lana.



Col Rodella – Passo Pordoi



Lupo Bianco Lake  
German Memorial

**M**

Museum of the  
First World War



45' + 30'



141

+



152

+



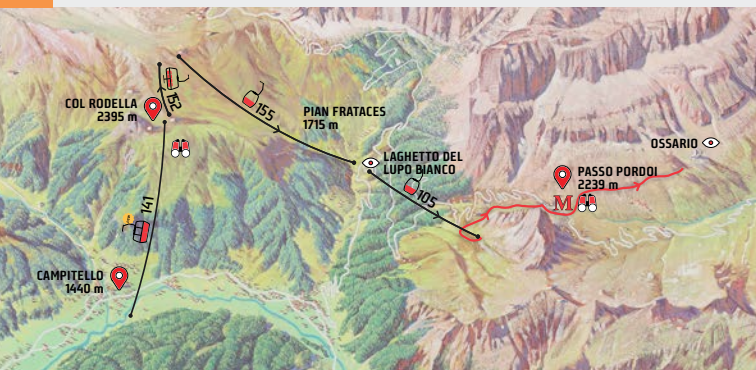
155

+



105

€ A



# PASSO PORDOI

From CANAZEI or ALBA

Once you have reached the Belvedere-Col dei Rossi panoramic spot, you can take a walk to the **Pordoi Pass**, during which you will find the nice "Snow Queen" little church. If you follow a paved road, you will easily reach the **German Memorial** of the fallen of the War, which overlooks the Dolomites of the Veneto region and Col di Lana. Back to the Pordoi Pass you cannot miss the **Monument** to Fausto Coppi and the **First World War Museum**.



Belvedere – Col dei Rossi – Passo Pordoi



German Memorial

**M**

Museum of the  
First World War



30' + 30'



101

+



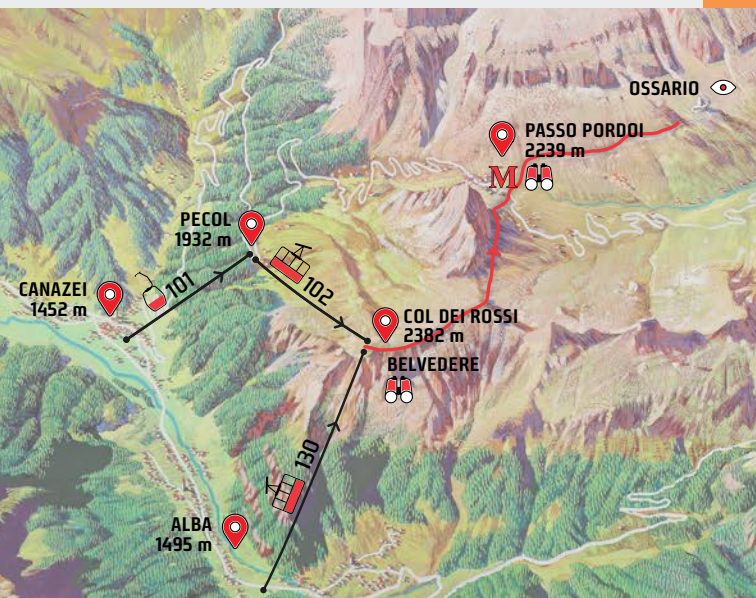
102

/



130

€ A-3



# CASCATE BASALTICHE

From **CAMPITELLO**

From Col Rodella there is a view of the Lasties Valley, where there are the water springs of the Antermont River. By lift you will cross the Salei Valley and reach the **Lupo Bianco Lake** (locality Pian Frataces). Down the slope which runs along the river, you will be able to admire the **basalt waterfalls**, which is an interesting and peculiar hexagonal rocky formation. In Canazei, once you have crossed the river Avisio, you can go back to Campitello following the trail which runs through the woods.



Col Rodella



45' + 45'



Lupo Bianco Lake  
Basaltiche Waterfalls



141

+



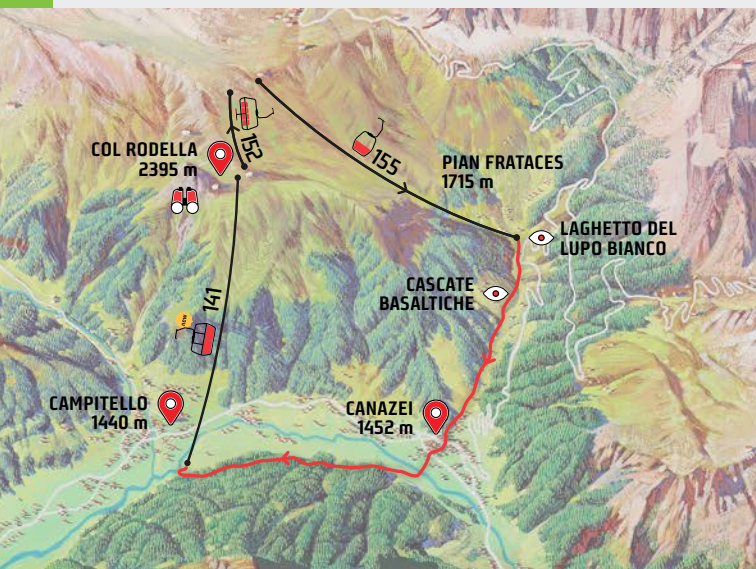
152

+



155

€ A-4



# CASCADE BASALTICHE

From CANAZEI or ALBA

The lifts take you to the Belvedere basin, accompanied by a magnificent view of the Sassolungo Group and the imposing Piz Ciavazes. Once you reach the small lake at Lupo Bianco (Pian de Frataces area), the descent begins towards the **Basalt Waterfalls**, named after the **hexagonal basalt columns** – a distinctive type of effusive volcanic rock.



Belvedere – Col dei Rossi



30' + 45'



Lupo Bianco Lake  
Basaltiche Waterfalls



101

+



102

/



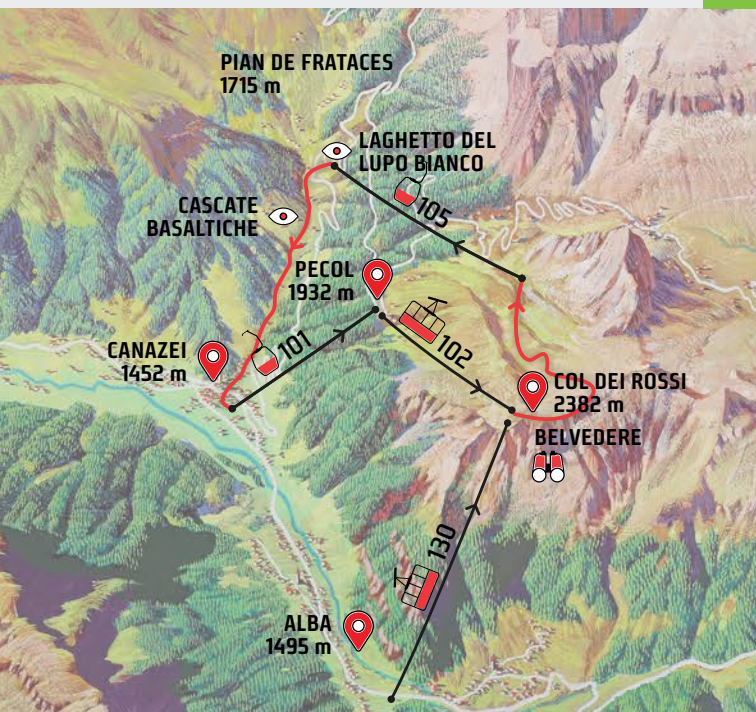
130

+



105

€ A-5



# CASCADE PIAN DE SCHIAVANEIS

From **CAMPITELLO**

From a geological point of view, Col Rodella has peculiar and original characteristics compared to the orographic structures of the surrounding Dolomites. The difference between the clear calcareous Dolomites rocks and the dark volcanic basaltic rocks is very evident. From Pian Frataces, you can take a slightly uphill walk which will take you to the **Pian de Schiavaneis Waterfalls**, where you will be able to see marmots perched on the rocks on guard.



Col Rodella



50'



Lupo Bianco Lake  
Pian de Schiavaneis Waterfalls



141

+



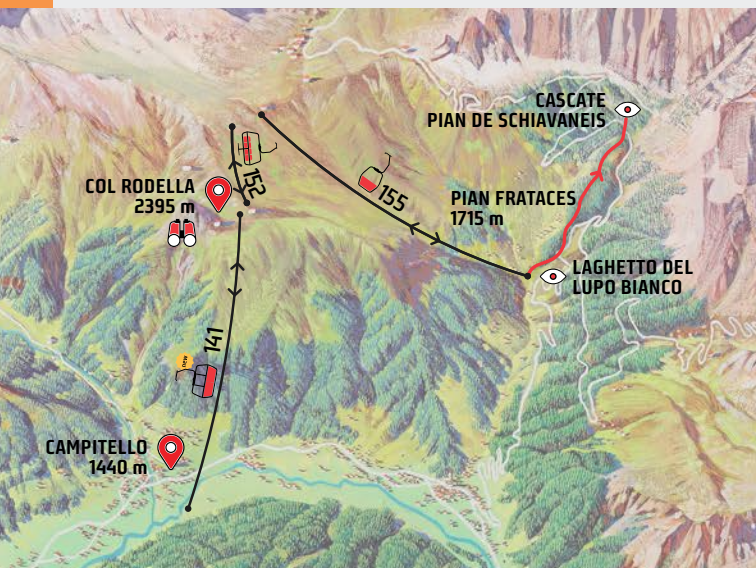
152

+



155

€ A



# CASCADE PIAN DE SCHIAVANEIS

From CANAZEI or ALBA

From Pian de Frataces, you can climb through the woods and reach the **green meadows of Roa**, a hay harvest area, where you will be able to see the **ruins of a cable station**, which during the First World War, used to connect the different strategic positions. When you reach the mountain's slopes, you will find the **Pian de Schiavaneis Waterfalls**, where crystal-clear water makes the clear Dolomites rocks look even whiter.



Belvedere – Col dei Rossi



30' + 50'



Lupo Bianco  
Pian de Schiavaneis Waterfalls



101

+



102

/



130

+



105

€ A



# LAGO PIAN DA MUR

From **CAMPITELLO**

Reaching the new **Pian da Mur lake** from Campitello by lift is truly a breathtaking panoramic journey between the two famous and fascinating **mountain groups of Sassolungo and Sella**, with no more than about an hour of walking in total for the round trip. The reflection of the mountains on the lake's surface is spectacular.



Pordoi Lake  
Pian da Mur Lake  
Lupo Bianco Lake



30'+30'



141

+



152

+



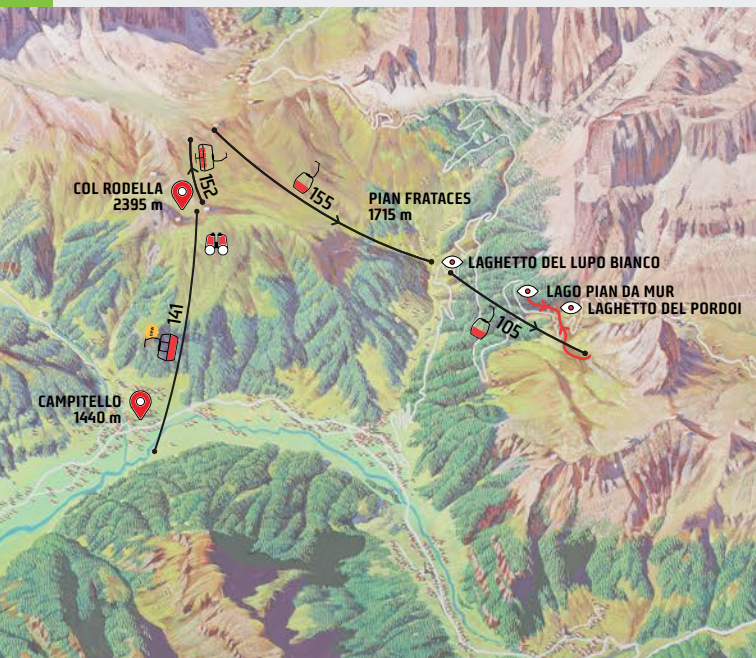
155

+



105

€ A



# LAGO PIAN DA MUR

From CANAZEI or ALBA

The **new reservoir** at Pian da Mur truly offers an **exceptional panorama**: an enchanting view of the Sassolungo Group and of Piz Ciavazes. A **location "d'Amur"** – perfect for falling even more in love with the Dolomites. The way back is easy, passing by the Pordoi lake, a historic postcard scene of the Fassa Valley, and descending to Pecol



Pordoi Lake  
Pian da Mur Lake



45'+45'



101

+



102

/



130

€ A-7/8



# LAGHI E CASCATE

From **CAMPITELLO**

**Water:** a vital element for both humans and nature, always capable of evoking emotion – whether in vast landscapes or hidden among rocks or in the forest. **This hike is dedicated precisely to this precious element.**



30' + 45' + 45' + 45'



Pordoio Lake

Pian da Mur Lake

Pian de Schiavaneis Waterfalls

Lupo Bianco Lake

Cascate Basaltiche Waterfalls



141

+



152

+



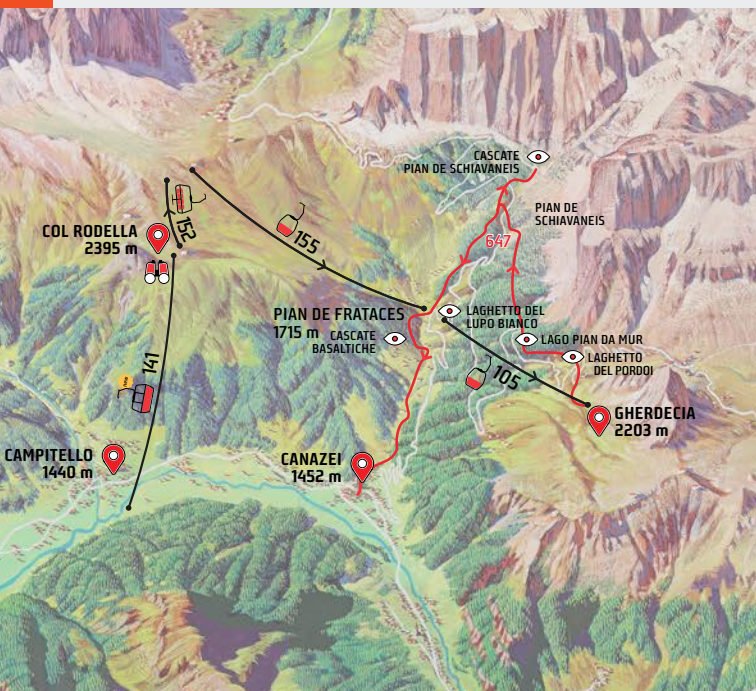
155

+



105

€ A-9



# LAGHI E CASCATE

From CANAZEI or ALBA

A hike that is almost entirely downhill, ideal to admire the **connection between water and mountains** in their many different forms. From Lake Pordoi to the Pian da Mur reservoir, the Pian de Schiavaneis waterfalls, the small lake of Pian de Frataces, and finally ending at the basalt waterfalls.



30' + 30' + 45' + 45' + 45'



Pordoi Lake  
Pian da Mur Lake  
Pian de Schiavaneis Waterfalls  
Lupo Bianco Lake  
Basaltiche Waterfalls



101

+



102

/



130

€ A-10







# SASS PORDOI 2950 m

la Terrazza delle Dolomiti  
Rifugio Maria



**SASS PORDOI 2950m**

The panorama terrace of the Dolomites



**RIFUGIO MARIA**

Bar, restaurant

[www.sasspordoi.it](http://www.sasspordoi.it)

# LUNAR TOUR

From **PASSO PORDOI**

Once you have reached an altitude of 2,950 m you will find an easy **loop itinerary** on the plateau of the Terrace of the Dolomites. The path, immersed among the **moon like rocks** of Sass Pordoi, has an extension of almost 1 km and runs slightly uphill: it is highly recommended for anyone wishing to admire the panoramic horizon which spreads right across to the Austrian Alps as well as offering unique views over Marmolada, Catinaccio and Sassolungo. The moon like conformation, **ancient sea atoll** dating back 300 million years ago, is visible over the entire atoll and it is sometimes possible to catch sight of **fossil remains**.



Sass Pordoi  
Terrazza delle Dolomiti



35'

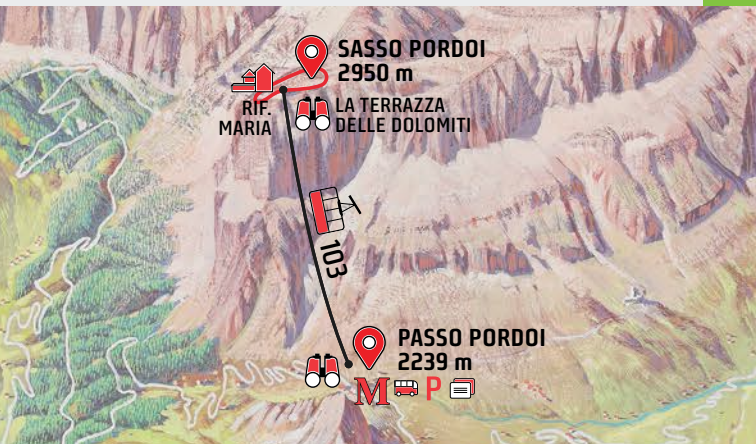


Rifugio Maria



103

€ A-6



# LA TERRAZZA DELLE DOLOMITI

From **CAMPITELLO**

From Col Rodella you can see **the top of Sass Pordoi**, as well as its top cableway station. It seems very far but it is easily reachable by four lifts and a short walk on the **new path Anel de Òr. The Terrace of the Dolomites, at 2950 m**, offers an exceptional panorama and it is a must-see for those who are visiting the Fassa Valley and the Dolomites. The **bar restaurant Rifugio Maria** will greet you with the area's local and tasty dishes.



Col Rodella  
Terrace of the Dolomites



Rifugio Maria



Lupo Bianco Lake



45'



141

+



152

+



155

+



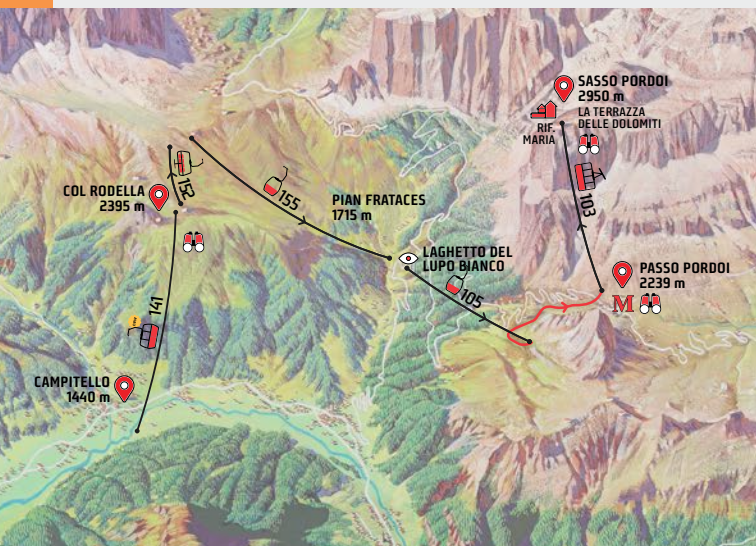
105

+



103

€ A



# LA TERRAZZA DELLE DOLOMITI

From CANAZEI or ALBA

This is **the classical tour**, starting from Canazei or from Alba. When you reach Col dei Rossi you will be able to see the magnificence of the entire Sella Group and of **Sass Pordoi**, which is the destination of this excursion. There is a photography gallery at the cableway station of the Pordoi Pass which documents how the lift was built back in 1962. The ascent by cableway, which will take you to the **Terrace of the Dolomites**, at 2,950 m., in just 4 minutes, is very exciting. Right there, hikers will find themselves in a **breathtaking and amazing high mountain scenery**.



Belvedere – Col dei Rossi  
Terrace of the Dolomites



30' + 45'



Rifugio Maria



101

+



102

/



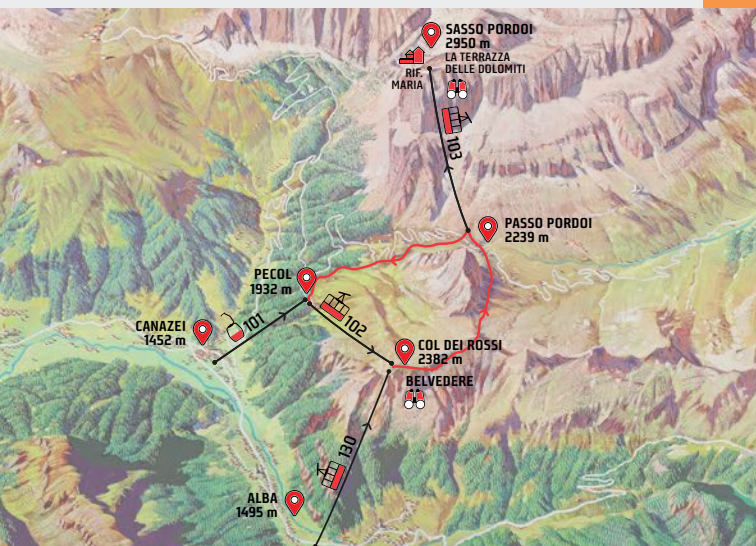
130

+



103

€ A



# CIAMPAC – SELLA BRUNECH

From **CAMPITELLO**

Easy mountain mobility: **7 lifts connect three sides of the valley**. Panoramic points with different perspectives, from which you can admire the most famous mountain groups of the Dolomites. From **Sella Brunech** you can enjoy a very particular view of Punta Penia and the south wall of the Marmolada, Sass Pordoi and the pyramid of Piz Boè.



Col Rodella  
Col dei Rossi  
Sella Brunech



40' + 15'



Lupo Bianco Lake



141



152



155



105



130



131

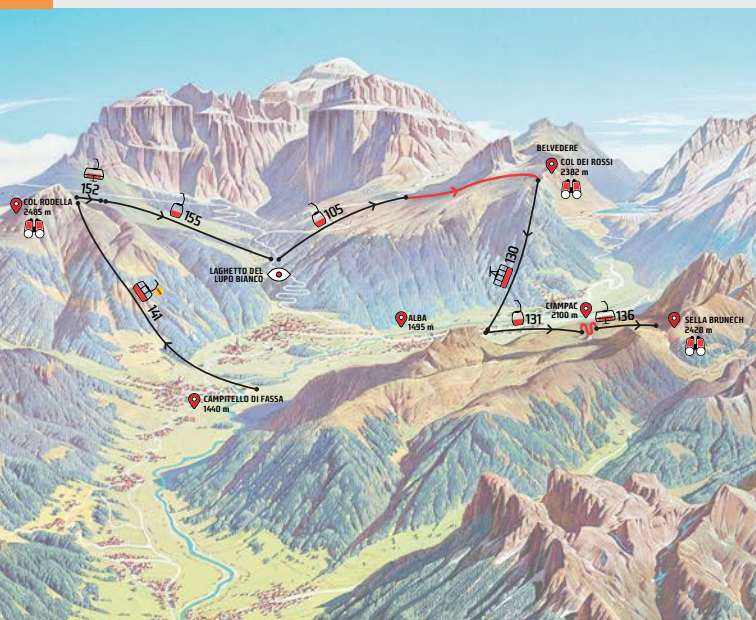


136

TICKETS

PANORAMAPASS

DOLOMITI SUPERSUMMER



# CIAMPAC – SELLA BRUNECH

From CANAZEI

From Col dei Rossi, you will be able to admire the **amazing chromatic and morphological contrasts** between the white and intrepid calcareous Dolomites sides (Marmolada and Colac) and the milder and darker slopes made of lava and of volcanic materials (Crepa Neigra). In the Ciampac basin, children can have fun at the **Ciampark playground**.



Col dei Rossi  
Sella Brunech



15'



101

TICKETS

+



102



130

PANORAMAPASS

+

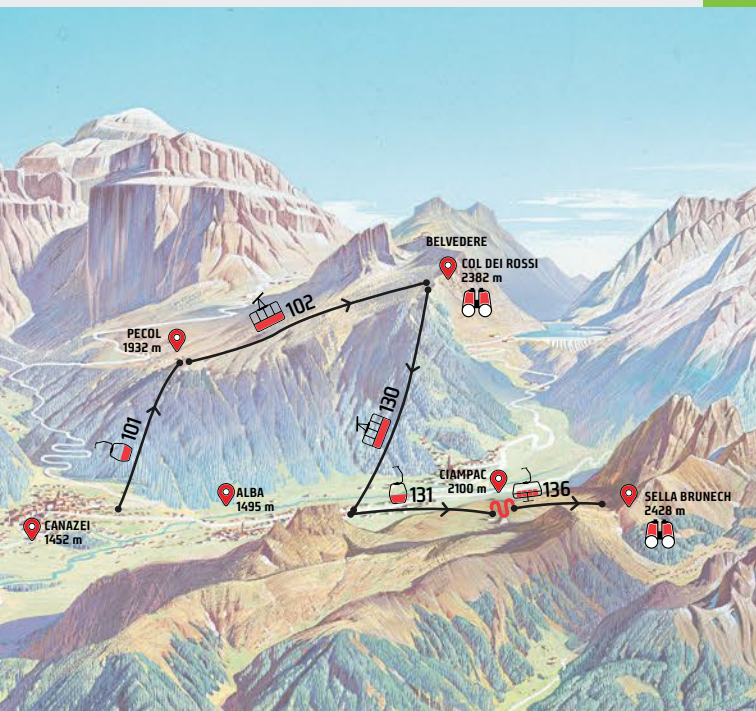


131

DOLOMITI SUPERSUMMER



136



# FORCELLA SASSOLUNGO

From **CAMPITELLO**

Once you have stepped off the Des Alpes chair lift, a short hike will take you to the bottom station of the **historical two-person gondola lift**. An evocative climb will take you to the **Sassolungo saddle**, at the center of the mountain group with the same name. Use your imagination to envision that, about 250 million years ago, there used to be a **coral reef** up there, through which the **Tetya Sea** used to flow. This geological evolution gives us an incomparably fascinating view of the top of the Dolomites of the Fassa Valley.



Col Rodella  
Forcella Sassolungo



20'



141

+



152

+



56

TICKETS

PANORAMAPASS

DOLOMITI SUPERSUMMER



# FORCELLA SASSOLUNGO

From CANAZEI or ALBA

From the Belvedere basin, you can already admire the famous **Sassolungo Group**, whose saddle appears beautifully nestled between the Sassolungo itself and the Five Fingers. The gradual approach by lift is particularly striking, taking you up to 2,685 metres into the heart of this prestigious mountain range.



Forcella Sassolungo



30'+20'



Lupo Bianco Lake



101

+



102



130

+



105

+



155

+

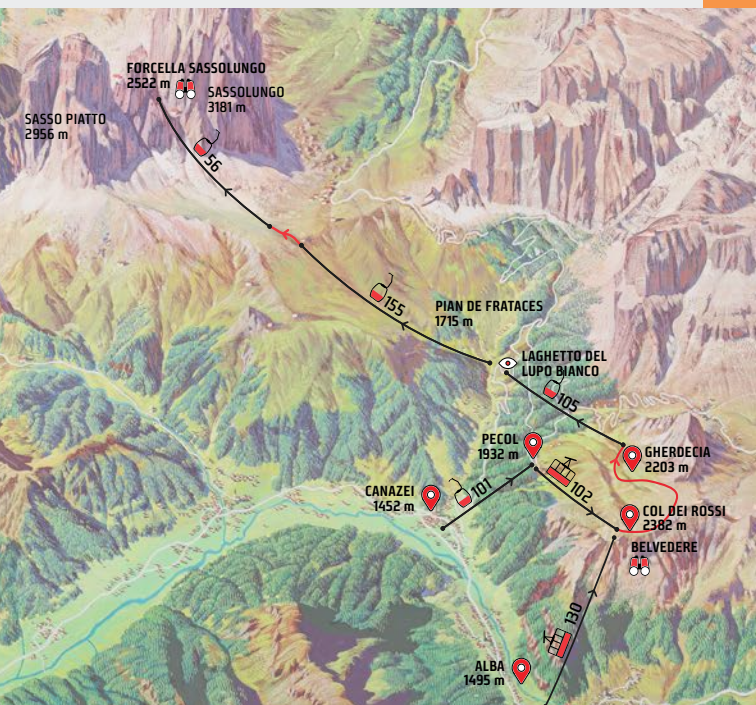


56

TICKETS

















PANORAMAPASS

DOLOMITI SUPERSUMMER



# BELVEDERE COL RODELLA SASS PORDOI

## LEGEND

-  Chairlift
-  Gondola lift
-  Cableway
-  Gondola lift 35
-  Bus
-  Point of interest
-  Scenic view
-  Car park
-  Mountain
-  Trails
-  Dòlaondes Water Park
-  Museum of the First World War
-  Walking time
-  Ticket office
-  Automatic cash desk
-  Ticket box





## COL RODELLA – BELVEDERE – SASS PORDOI

↗ outbound

↘ return

↗↘ round trip

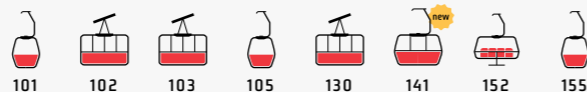
/ or

### Col Rodella – Belvedere – Sass Pordoi

€ A

Daily pass

€47 €28



### Lady Doleda Tour from Canazei or Alba

€ A-1

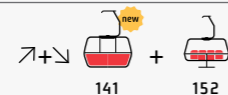
€28 €17



### Passo Sella da Campitello

€ A-2

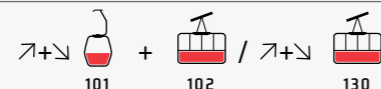
€30+€9 €18+€5



### Passo Pordoi from Canazei o Alba

€ A-3

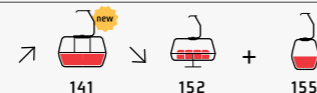
€28 €17



### Cascate basaltiche from Campitello

€ A-4

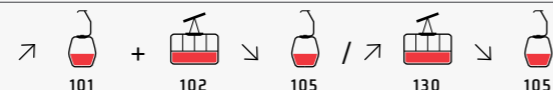
€17+€13 €10+€8



### Cascate basaltiche from Canazei or Alba

€ A-5

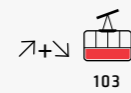
€15,50+€10 €9,50+€6



### Lunar Tour from Passo Pordoi

€ A-6

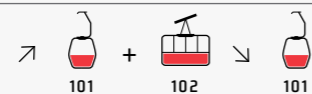
€32 €19



### Lago Pian da Mur from Canazei

€ A-7

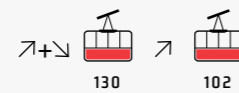
€15,50+€9 €9,50+€5,50



### Lago Pian da Mur from Alba

€ A-8

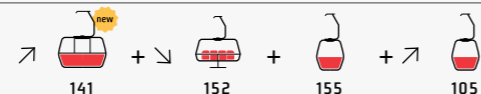
€28+€9,50 €17+€5,50



### Laghi e cascate from Campitello

€ A-9

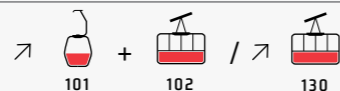
€17+€13+€10 €10+€8+€6



### Laghi e cascate from Canazei o Alba

€ A-10

€15,50 €9,50



# SULLE TRACCE DI CIAMPY

From ALBA

**Thematic route for families** along the wonderful panoramic ridges that develop from Sella Brunech to Pian de Sele, just below the Crepa Neigra. Once you reach the Ciampac basin, you can **collect the material at the info point** and take the chairlift to the exceptional panoramic point of Sella Brunech (2,428 meters). From here you follow the various stages of the trail, letting yourself be fascinated by the captivating story of **Ciampy, the Ciampac mascot**.



Sella Brunech – Pian de Sele



15' + 1h 30'



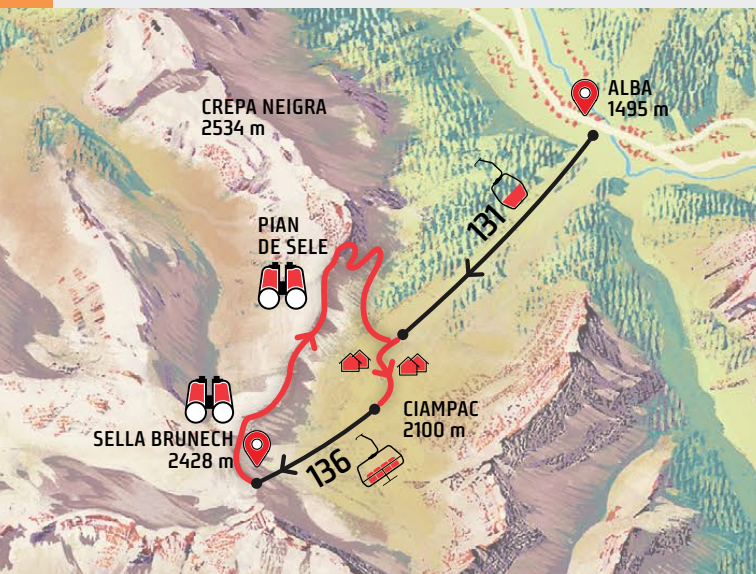
131

+



136

€ B



# IL SENTIERO SEDUTO

From ALBA

A **spectacular walk along the ridges** connecting Sella Brunech with Col de Valvacin, enriched by the **curious artworks** of artist **Marco Nones**, created from reclaimed wood from old mountain huts. Around Sella Brunech and along the path you will find playful seats and original thrones offering **breathtaking views** of the Sella Group, Marmolada, and the Catinaccio (Rosengarten). Once you reach Col de Valvacin, you return along the same path and then descend to Alba di Canazei using the lift facilities.



Sella Brunech – Sas d'Adam – Col de Valvacin



Artworks



15' + 60'



131

+



136

€ B



# GIRO DI COL BEL

From ALBA

From Ciampac you reach Sella Brunech, an **exceptional panoramic viewpoint** overlooking the Sella Group, Colac, the south face of Marmolada and the Catinaccio massif. You then follow the trail towards Col Bel until you reach this **green mountain pass**, from which you can admire a unique and unusual **360° view** over the entire Val di Fassa. With eyes full of wonder, you return along the same path and then descend to Alba di Canazei using the lift facilities.



Sella Brunech – Cresta di Col Bel – Col Bel



15' + 60'



131

+



136

€ B



# SPIZ DE SOFORCELA

From ALBA

After reaching Ciampac by cableway, head to the right towards the playground, where the trail begins. It leads to Pian de Sele and then continues along the slopes of **Crepa Neigra, a mountain of volcanic origin** whose summit can be reached via a **via ferrata**. Following the path, you arrive at Spiz de Soforcele, a small plateau overlooking Val di Fassa that offers **incredible views** of its majestic mountains. The return follows the same route as the outward journey.



Pian de Sele – Spiz de Soforcele



Crepa Neigra

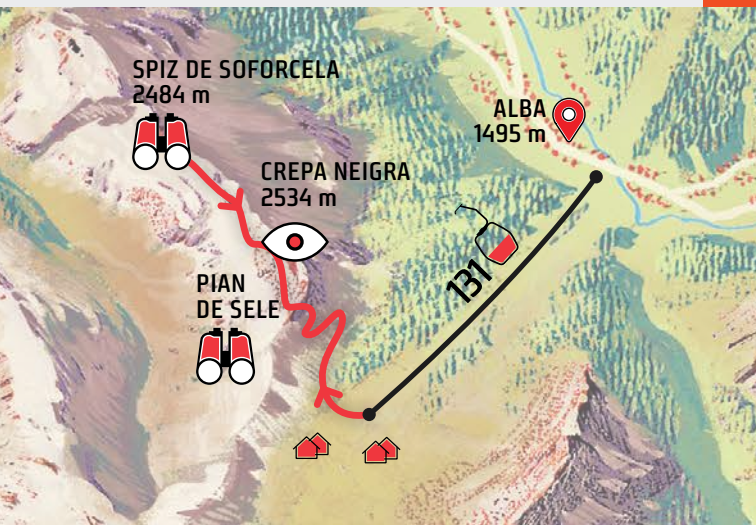


75' + 50'



131

€ B



# PASSO S. NICOLÒ' E VAL CONTRIN

From ALBA

Take the cableway and chairlift up to Sella Brunech, then walk along the **panoramic ridge** where the **equipped trail Lino Pederiva** runs. A shorter but slightly more demanding **alternative**: follow the **Via Alpina** up the slopes of Mount Colac until reaching **Forcia Neigra**. After a short section equipped with ropes and steps, the route rejoins the Lino Pederiva trail and leads to **Rifugio Passo San Nicolò**. Descend then along the **Val Contrin** to Alba di Canazei.



Creste panoramiche – Passo San Nicolò



Val Contrin



4 h 30'



exposed trails



131

+



136

/



131

€ B-1



# FERRATA DEI FINANZIERI

From ALBA

**Well-known route** that leads to the **2,715-metre summit of Colac**, climbing the western face of the mountain. From the top station of the Ciampac gondola, you descend slightly **towards the lake**, where a zigzag trail begins. This leads to the memorial plaque, which also marks the starting point of the via ferrata. For the return, a steep wall equipped with iron steps is descended until reaching the path towards **Forcia Neigra** and then return to the Ciampac basin.



Colac



20'



2h



1h30'



Via ferrata set required



131

€ B



# NUOVA FERRATA CREPA NEIGRA

From ALBA

**New via ferrata** that leads to the summit of **Crepa Neigra**, a mountain with an unusual shape and volcanic origin. While sliding your carabiners along the steel cables, you can admire the **Vernel**, the **Marmolada**, the **Sella Group**, the **Sassolungo** and the **Catinaccio**. This route, classified EEA-PD (little difficult), features a ladder about ten meters long and then continues along a path that circles the mountain counterclockwise. It can be reached from Sella Brunech.



Pian de Sele – Crepa Neigra



15' + 1h10'



2h



1h15'



Via ferrata set required



131

+



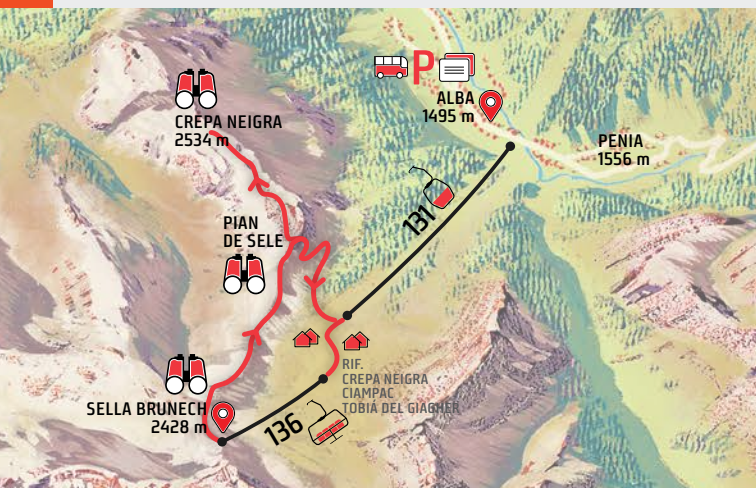
136

/



131

€ B





# GARDECCIA

From PERA DI FASSA or VIGO DI FASSA

With the two chairlifts from Pera or by taking the cableway from Vigo, you can reach Pian Pecei. From here, the **forest path** continues almost flat to **Gardeccia**, a basin at the foot of the impressive Catinaccio Group. **Several refreshment points** are available: Rifugio Gardeccia, Rifugio Stella Alpina Spiz Piaz, Baita Enrosadira and Malga Couler. From here, you can reach various other mountain huts or return along the same route.



Gardeccia  
Ciampedie



45'



217

+



218

/



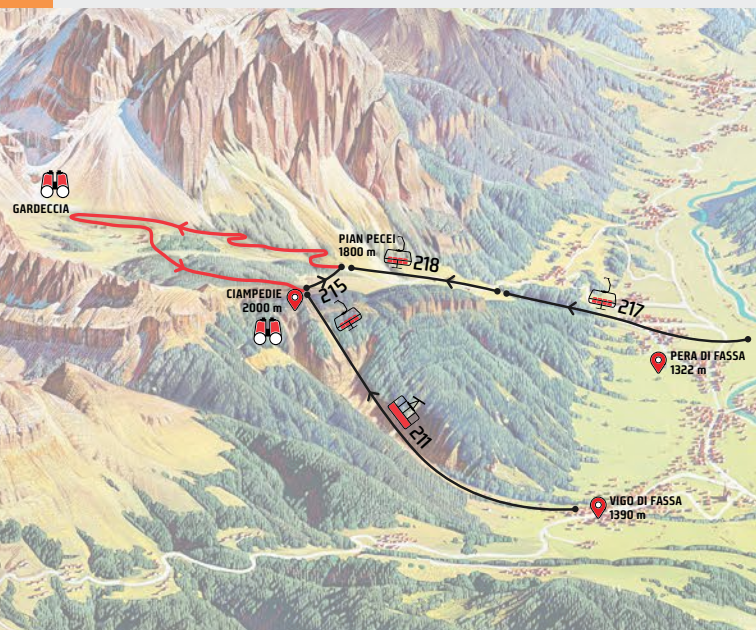
211

+



215

€ C



# FLYLINE

From PERA DI FASSA or VIGO DI FASSA

With the lifts, you can easily reach the starting point of the **Fly Line**: an aerial route through the forest, 1,100 metres long, suspended in the air and anchored to the trees. The descent takes place on a trolley with controlled speed, to which you are securely attached with a comfortable seated harness. Six minutes of **gliding through the forest** will give you a unique experience not to be missed. The Fly Line ticket includes the ascent by chairlift.



Ciampedie



Flyline extra ticket



217

+



218

+



215

/



211

€ C+E



# PERCORSO TEMATICO "IL CORVO BLU"

From PERA DI FASSA or VIGO DI FASSA

The brand-new and exciting **themed trail for families**, accompanied by an illustrated booklet, introduces both adults and children to the story of the **Blue Crow**, the guardian of the mountain who has lost a magical word that once illuminated the Dolomites. The route can be explored independently with an **easy walk** around the flat basin of Ciampedie, which can be reached either from Pera by chairlift or from Vigo by cableway.



Ciampedie



40'



217



218



215

+



211

€ C



# PRÀ MARTIN-GARDECCIA

From PERA DI FASSA or VIGO DI FASSA

A lesser-known but much more spectacular alternative to reach the **Vajolet and Preuss huts**. Once you arrive at Pian Pecei, starting from Vigo or Pera di Fassa, take the chairlift towards **Prà Martin** and follow the “**Vial de le feide**”. Continue along trail no. 541, where it is easy to spot edelweiss (the final section is exposed and not suitable for those who suffer from vertigo), up to the two huts at an altitude of 2,240 metres. For the return, follow the signs towards **Gardeccia**.



Pra' Martin  
Gardeccia  
Rifugio Vajolet  
Rifugio Preuss



2h



211



215



223



217

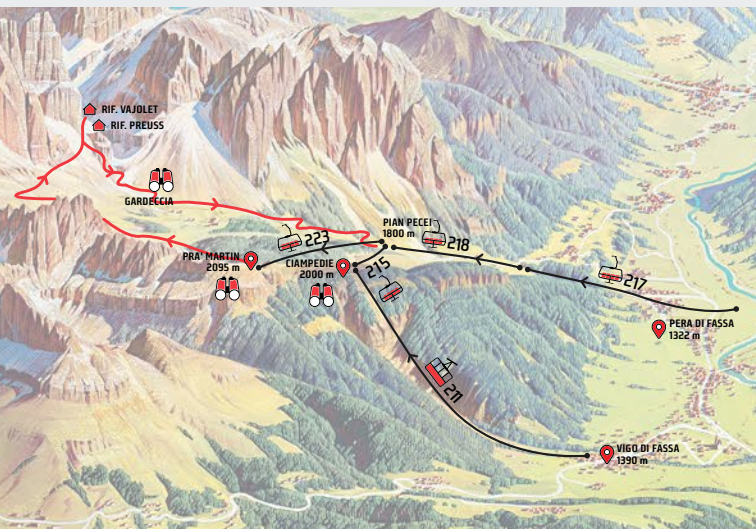


218



223

€ C/D



# I RIFUGI DEL CATINACCIO

From PERA DI FASSA or VIGO DI FASSA

In addition to easier walks, the Catinaccio Rosengarten also offers the opportunity to enjoy **panoramic hikes** at higher altitudes and reach the **many mountain huts in the area**, where it is also possible to stay overnight (reservation required). From Gardeccia, you can hike up to the Vajolet and Preuss huts and continue towards the Re Alberto and Santner huts. Another option is the Principe hut, with the possibility to continue on to the Bergamo or Antermoia huts.



Ciampedic  
Gardeccia  
Catinaccio



2 h-5 h



217



218

/



211



215

€ C/D



# L'AQUILA DI CHRISTOMANNOS

From PERA DI FASSA or VIGO DI FASSA

From Prà Martin, the “**Vial de le feide**” trail begins, climbing to an altitude of 2,280 metres up to the Roda de Vael and Baita Marino Pederiva huts. After another half-hour on a flat path, you reach the monument dedicated to Theodor Christomannos, a pioneer of tourism in this area: a three-metre-high **bronze eagle** set in a panoramic position. There are several options to return to Ciampedie, including the **Alta Via dei Fassani**, with a possible stop at Malga Vael.



Pra' Martin  
Roda de Vael  
Ciampedie



3h



Theodor Christomannos Monument



217

+



218

+



223



211

+



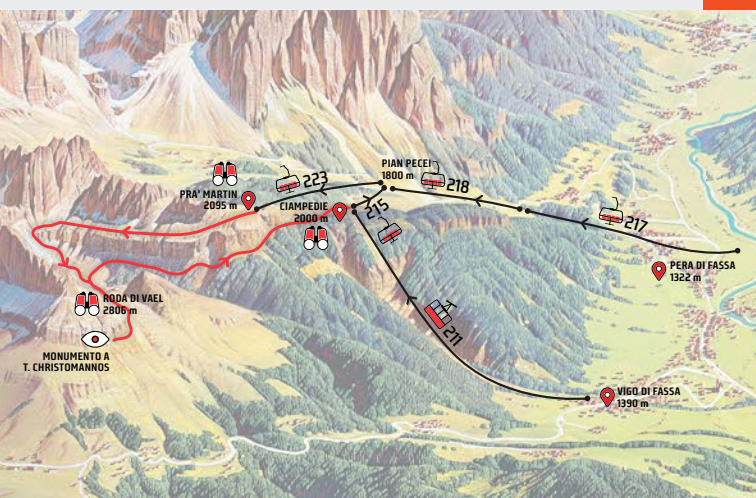
215

+



223

€ C







€ PRICES for daily and combined lift tickets, valid only for the sequence of lifts listed in the excursions. All prices can be found on the website:



valdifassalift.it

## CIAMPAC – BUFFAURE – CATINACCIO

↗ outbound

↘ return

↗↘ round trip

/ or

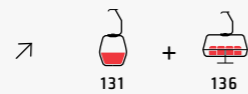
€ B Ciampac – Sella Brunech from Alba

↗ €25   ↘ €15



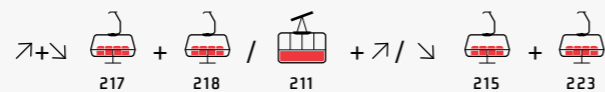
€ B-1 Ciampac – Sella Brunech one-way

↗ €16   ↘ €9,50



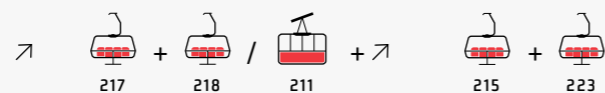
€ C Catinaccio

↗ €28   ↘ €20




€ D Catinaccio one-way

↗ €16   ↘ €11



€ E Fly Line

1 corsa / 1 trip / 1 Fahrt 

↗ €19   ↘ U18 €15,50   Also 5 or 10 trips

### FLY LINE OPENING TIMES

9-12:30 & 14-17:30	20.6.-30.6.26
9-12:30 & 14-18	1.7.-12.7.26
9-18 continuous service	13.7.-31.8.26
9-12:30 & 14-17:30	1.9.-13.9.26



Junior: born after 1.1.2008

Baby: born after 1.1.2018 free

# PANORAMA PASS

30.5.–11.10.2026



The multi-day card that allows you to use **31 lifts without limits.**

3/6 days  €83  €47

6/6 days  €116  €75

7/13 days  €137  €87

## Seasonal pass

 €350  €230  €170  
 +  €350 + €90

**PROMO FASSA CARD** Do you have the VAL DI FASSA GUEST CARD? Scan the QR code and get EXTRA DAYS FREE in June and September!



# DOLOMITI SUPERSUMMER

14.5.–8.11.2026



The daily and multi-day card that allows you to use **140 lifts without limits.**

Daily pass  €67  €47

3/4 days  €145  €102

5/7 days  €185  €130



## TICKET ONLINE


















You can buy Panorama Pass Card and Dolomiti SuperSummer also online and collect them at the ticket box (24h) or ticket office.



[shop.dolomitisuperski.com](http://shop.dolomitisuperski.com)

# LIFTS OPENING TIMES



<b>BELVEDERE – COL RODELLA – SASS PORDOI</b>		
	<b>101 CANAZEI-PECOL</b> 8:30-17:30	13.6.-27.9.26
	<b>102 PECOL-COL DEI ROSSI</b> 8:30-17:20	13.6.-27.9.26
	<b>103 SASS PORDOI</b> 9-17 (from 19.10.26 16:30)	14.5.-1.11.26
	<b>105 PIAN FRATACES-GHERDECIA</b> 9-17	27.6.-20.9.26
	<b>130 ALBA-COL DEI ROSSI</b> 8:30-17:20	13.6.-13.9.26
	<b>141 CAMPITELLO-COL RODELLA</b> 8:30-17:30	13.6.-11.10.26
	<b>152 RODELLA-DES ALPES</b> 9-17:15	27.6.-20.9.26
	<b>155 PRADEL-SALEI</b> 9-17	27.6.-20.9.26
	<b>56 FORCELLA SASSOLUNGO</b> 8:15-17	30.5.-11.10.26
<b>BUFFAURE – CIAMPAC</b>		
	<b>131 ALBA-CIAMPAC</b> 8:30-17:30	13.6.-13.9.26
	<b>136 ROSEAL-GIUMELA</b> 8:30-12:30 & 14-17	13.6.-13.9.26
	<b>201 POZZA-BUFFAURE</b> 8:30-17:50	20.6.-30.8.26
<b>CATINACCIO – ROSENGARTEN</b>		
	<b>211 VIGO-CATINACCIO</b> 8-13 & 14-18 8-18:30 continuous service 8-18 continuous service 8:30-13 & 14-18	30.5.-30.6.26 1.7.-31.8.26 1.9.-13.9.26 14.9.-4.10.26
	<b>215 PIAN PECEI-CIAMPEDIE</b> 8:30-12:45 & 14-17:45** 8:30-12:45 & 14-18:15** 8:30-18:15 continuous service 8:30-12:45 & 14-17:45**	20.6.-30.6.26 1.7.-12.7.26 13.7.-31.8.26 1.9.-13.9.26
	<b>217 VAJOLET 1</b> 8:30-12:15 & 14-17:20* 8:30-12:15 & 14-17:45* 8:30-12:15 & 14-17:20*	20.6.-30.6.26 1.7.-31.8.26 1.9.-13.9.26
	<b>218 VAJOLET 2</b> 8:30-12:30 & 14-17:45 8:30-12:30 & 14-18 8:30-12:30 & 14-17:45	20.6.-30.6.26 1.7.-31.8.26 1.9.-13.9.26
	<b>223 PIAN PECEI-PRA' MARTIN</b> 8:30-12:30 & 14-17:45	27.6.-30.8.26

\* 20.6.-30.6.26 e 1.9.-13.9.26: Last run 12:45 & 18:00  
1.7.-30.8.26: Last run 12:45 & 18:15

\*\* 20.6.-30.6.26 e 1.9.-13.9.26: Last run 12:15 & 17:30  
1.7.-12.7.26: Last run 12:15 & 17:50



Plan your excursion according to your skills and the weather.

---

Walk slowly, enjoy the landscape and the silence.

---



Inform somebody about your itinerary, return time and possible changes.

---



Rely on professionals.

---



Help those in need. Call 112 only in case of real necessity.

---





Make sure you have suitable clothes and equipment + some water and snacks.

---



Respect the environment around you and its inhabitants. Bring back your rubbish.

---



Follow the marked trails avoiding those in the bikepark.

---

To protect the wonders of nature, leave everything in its place.

---



Bring your pet along but keep it on a leash.

---





your way to the  
dolomites



## IMPORTANT

Before starting your hiking adventure, please check the timetables and the opening times of the lifts: [www.valdifassalift.it](http://www.valdifassalift.it)

Hiking times are indicated exclusively one way, up to the proposed destination, since the way back can vary, and can include the use of the bus service ([www.fassa.com/en/plan-your-vacation/getting-around](http://www.fassa.com/en/plan-your-vacation/getting-around)).

Adequate clothing and shoes should be worn during hiking excursions. The hiking trails indicated are under the authority of the Local Entities or of the Associations of the areas involved. No juridical responsibility is accepted for any damages or accidents which might occur on the hiking trails. The object of the contract between the manager of the lift facilities and the ticket holder is exclusively transportation from the valley station to the summit of the mountain station, or vice versa.



your way to the  
d o l o m i t e s

[www.valdifassalift.it](http://www.valdifassalift.it)

# TREK TOUR PANORAMA

easy mountain mobility



**DOWNLOAD YOUR DIGITAL BOOKLET HERE**



#### **COLOPHON**

Contenuti: Val di Fassa Lift  
Immagini: Archivio APT Val di Fassa, Andrea Costa,  
Federico Modica, Patricia Ramirez,  
Mattia Rizzi, Dejan Bilic, Jacopo Bernard  
Idea e layout: freundzeit.it  
Stampa: Athesia / Cormar



# DÒLAONDES CANAZEI

WATER & FUN

SPORTS & FITNESS

EAT & DRINK



SEGUI LE ONDE  NELLE DOLOMITI

Dòlaondes - Streda del Piz n. 7 - 38032 Canazei (TN)  
Info: + 39 0462 608891 - info@dolaondes.it

[www.dolaondes.it](http://www.dolaondes.it)

 [dòlaondes](https://www.facebook.com/dolaondes)

 [dolaondes\\_canazei](https://www.instagram.com/dolaondes_canazei)